6/22/77
1 3b.p.

PERMIT

P 26023

A 25722

SEWAGE DISPOSAL SYSTEM

MARYLAND STATE DEPARTMENT OF HEALTH

HOWARD COUNTY

ELLICOTT CITY

DISTRICT 3rd

DATE 6/8/77

INDEXED

Albert Scheel IS PERMITTED TO INSTALL X ALTER

ADDRESS 3620 Scheel Drive, Ellicott City, Md. 21043 PHONE 531-6677

A SEWAGE DISPOSAL-SYSTEM LOCATED AT

SUBDIVISION Friendship Manor ROAD 12545 Route 144 & Route 32 LOT 4 5

PROPERTY OWNER ~~Worthington B. Ridgely~~ Stapf

ADDRESS 2149 Route 97, Cooksville, Md. 21723 Phone: 489-4004

SPECIFICATIONS 4 bedrooms

DRAIN FIELD _____ DEPTH _____ FEET, BOTTOM AREA _____ SQ. FT.

SEEPAGE PITS _____ ABSORBENT SIDE-WALL AREA _____ SQ. FT.

SEPTIC TANK CAPACITY 1250 GALLONS

FOR GARBAGE GRINDER, INCREASE DISPOSAL AREA 22% & TANK CAPACITY 50%.

OTHER TRENCH - 2 ft. wide, 9 ft. deep, 100 ft. long, with 5½ ft. of stone under pipe. Trench to go in area tested, i.e. left of house, as seen when facing from Route 144 (Frederick Road). Trench must follow contour of ground and must be inspected before gravel is installed. See perc sheet for test area.

Trench caving in — OK to grant as dug new certificate from Mr Scheel at trench space

NOTE: ALL PIPE FROM HOUSE TO DISPOSAL AREA MUST BE CAST IRON.

PERMIT VOID AFTER THREE YEARS.

NOTE: INSTALL STAND PIPE ON SEPTIC TANK. STAND PIPES MUST BE 6 INCHES IN DIAMETER. CAST IRON, CONCRETE OR TERRA COTTA ACCEPTED.

PLANS APPROVED BY Donald W. Monaghan DATE 6/8/77

FILL SEPTIC TANK AND DISTRIBUTION BOX WITH WATER BEFORE CALLING FOR AN INSPECTION. COVER NO WORK UNTIL INSPECTED AND APPROVED.

NEITHER THE HOWARD COUNTY COMMISSIONERS NOR THE HEALTH DEPARTMENT IS RESPONSIBLE FOR THE SUCCESSFUL OPERATION OF ANY SYSTEM.

BLDG. PERMIT SIGNED AND RETURNED 4/10/85
Serial # 65117
Prot.

A 25722

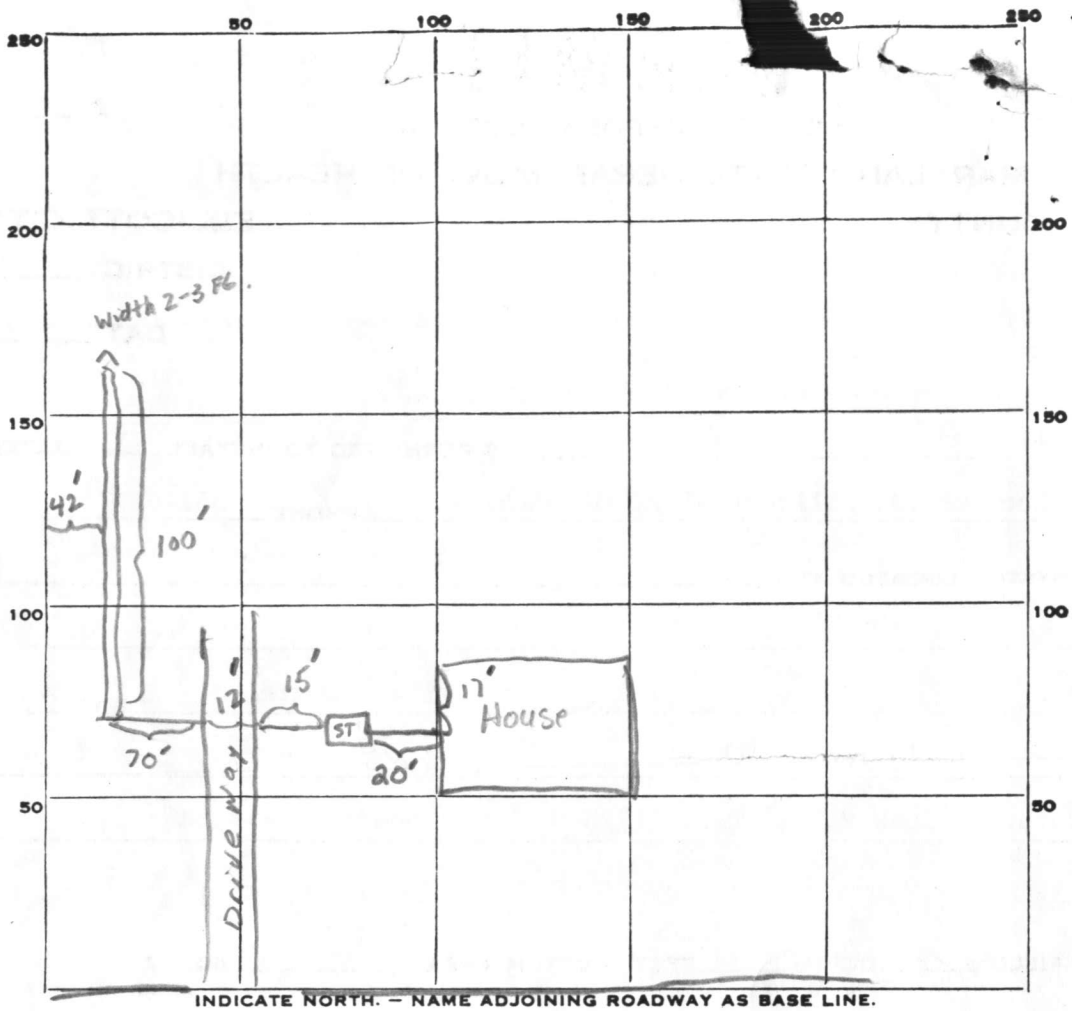

INDICATE NORTH. — NAME ADJOINING ROADWAY AS BASE LINE.

Rt. 32

PERMIT CARD ✓

SEPTIC TANK, LEVEL _____ CLEANOUTS DW ST NA / ✓

DISTRIBUTION BOX, LEVEL _____

TILE FIELD, DEPTH 9 FT. TRENCH WIDTH 2½ FT. - covered in

GRAVEL DEPTH 5½ ~~IN.~~ Ft. TOTAL LENGTH 100 FT.

NUMBER OF TRENCHES 1 ~~TOTAL BOTTOM~~ ½ Sidewall AREA 350 Sq Ft.

SEEPAGE PITS, INSIDE DIAMETER _____ FT. DEPTH BELOW INLET _____ FT.

ABSORBENT AREA _____ SQ. FT.

REMARKS — Also there is 30' Ft Castlron under driveway, OK to Back till over Pipe from house to tank and in trench also. 4/6/78 MB

DATE SYSTEM APPROVED 4/6/78 INSPECTOR M. Bergeron

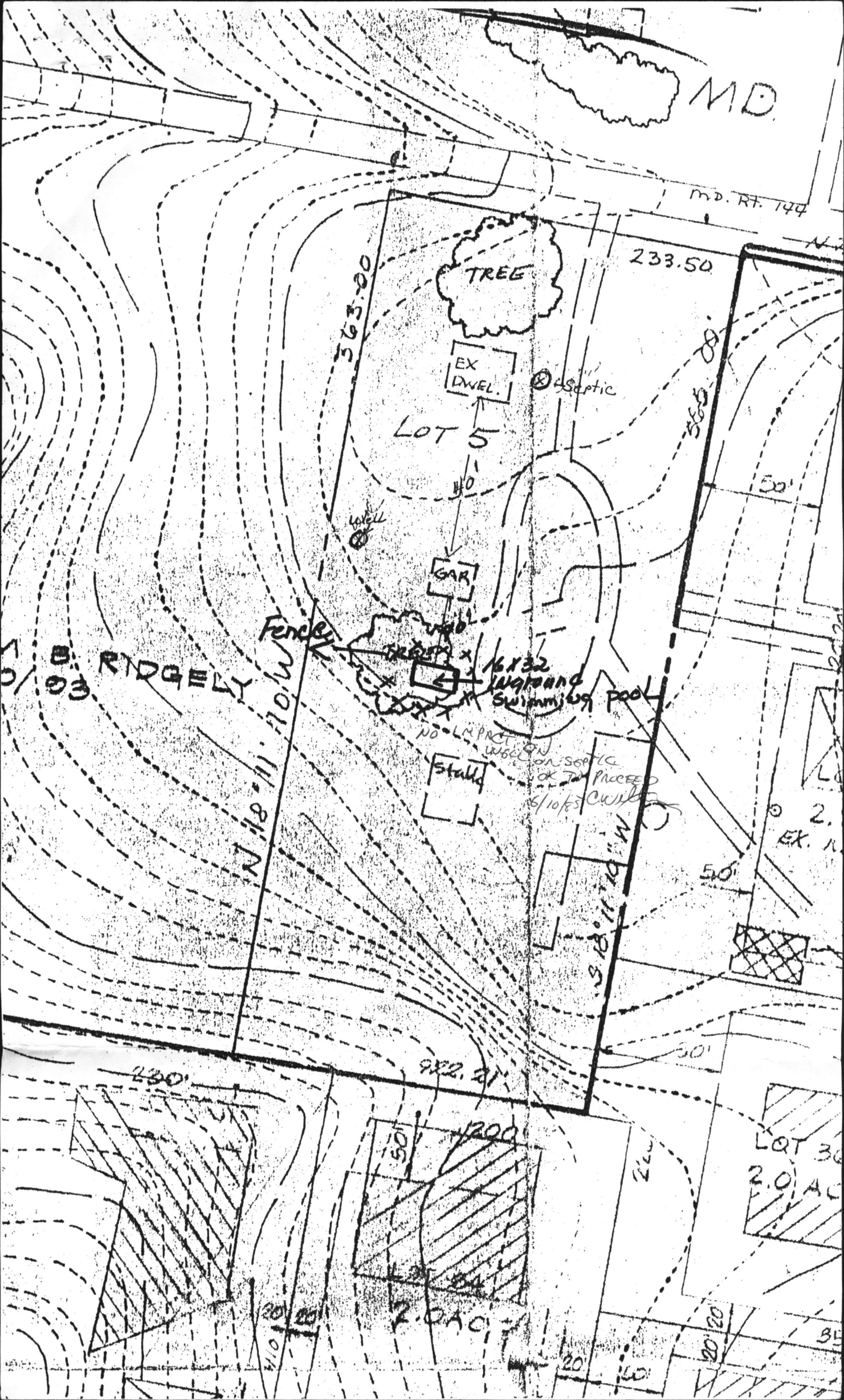
MD.
MD. RT. 144
233.50
TREE
EX DWEL.
Septic
LOT 5
363.00
Well
GAR
Fence
16x32 Inground Swimming POOL
B. RIDGELY
NO IMPACT ON WELL OR SEPTIC OK TO PROCEED 6/10/03 CW
Stable
N 18° 11' 10" W
S 18° 11' 10" W
922.21
230'
1200
LOT 36
2.0 AC
2 AC
50'
20'

VEHICULAR INGRESS AND EGRESS RESTRICTED

Measured ft. W's of corner

℄ ROUTE 144

AREA DEDICATED TO HOWARD COUNTY FOR WIDENING

S11°48'50"E

80' Proposed

180'±

GOO'± to ℄ ROUTE 32

Existing

227'±

230'±

BUILDING

RESTRICTION LINE

LOT 1

LOT 2

LOT 3

6 ac±

3 ac±

3 ac±

SHED

BARN

SHED

BUILDING

RESTRICTION LINE

EXISTING FENCE

N15°09'40"W 465.11'

558'

S18°11'10"W

1300'

573'±

573'±

S18°11'10"E

50'

54'

20'

20'

20

APPLICATION

A 25722

P

6/7/77 9:30 A.M.

SEWAGE DISPOSAL TESTING

STATE OF MARYLAND - DEPARTMENT OF HEALTH AND MENTAL HYGIENE

HOWARD COUNTY HEALTH DEPARTMENT
ENVIRONMENTAL HEALTH SERVICES
P. O. BOX 476, ELLICOTT CITY, MARYLAND 21043
TELEPHONE: 465-5000, EXT. 356

DISTRICT 3

DATE 4/25/77

Septic Tank - 1250 gal.

Trench - 2 ft wide, 9 ft deep 100 ft long with 5 1/2 ft of stone under pipe. Trench to go in area tested ie. left of house as seen when facing from Frederick Rd. Trench must follow contour of ground & must be inspected before gravel is installed

See perc sheet for test area (approx.).

TO: THE COUNTY HEALTH OFFICER
ELLICOTT CITY, MARYLAND

I, HEREBY, APPLY FOR THE NECESSARY TEST IN ORDER TO CONSTRUCT (OR RECONSTRUCT) A SEWAGE DISPOSAL SYSTEM.

PROPERTY OWNER Worthington B. Ridgely

ADDRESS 2149 Route #97 Cooksville, Md. PHONE 489-4004

PROPERTY LOCATION:

SUBDIVISION Route #144 West Friendship LOT NO. #1

ROAD AND DESCRIPTION Rt. #144 Across from Md National Bank

SIZE OF LOT 3 acres TYPE BLDG. 3
NUMBER OF BEDROOMS

IF NOT SINGLE RESIDENCE DESCRIBE

THE SYSTEM INSTALLED UNDER THIS APPLICATION IS ACCEPTABLE ONLY UNTIL PUBLIC FACILITIES BECOME AVAILABLE.

SIGNATURE OF APPLICANT Carol R Clark

APPROVED BY Dee Manaughan FOR Trench (KIND OF SYSTEM) DATE 6-8-77

REJECTED BY FOR (KIND OF SYSTEM) DATE

HOLD ~~PENDING FURTHER TESTS~~ WWZ DATE 6/7/77

REASONS FOR REJECTION OR HOLDING

THIS IS NOT A PERMIT

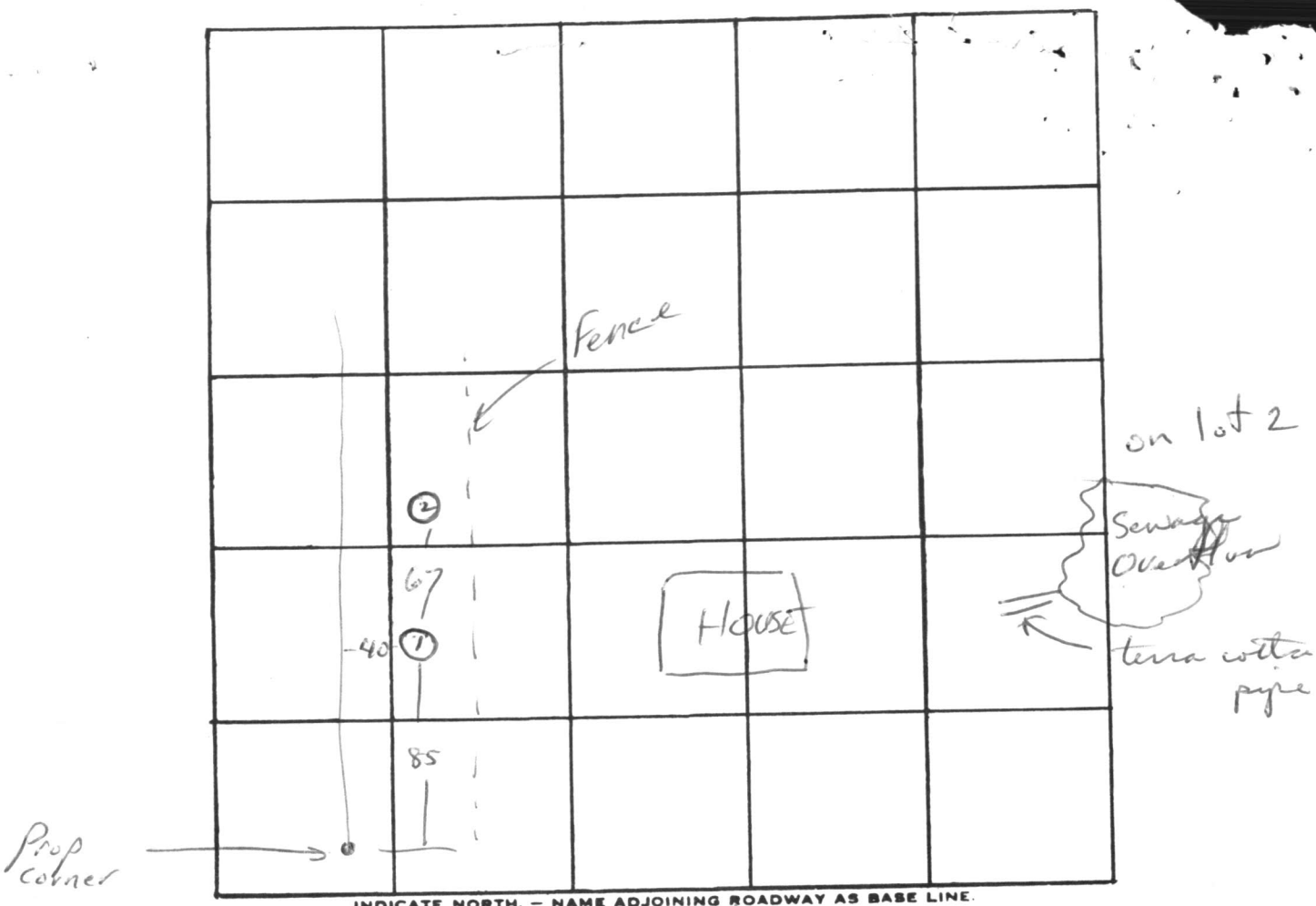

INDICATE NORTH. — NAME ADJOINING ROADWAY AS BASE LINE.

FRED RD

DATE	TEST NO.	DEPTH	PRE-WET START	PRE-WET STOP	TEST - 1" DROP START	TEST - 1" DROP STOP	TIME
6/7/77	1	34½	11:29	11:31	11:31	11:34	3
	1-A	12	11:29	11:32	11:32	11:35	3
	2	11	VISUAL;		SANDY	BUT	HARD BOTTOM

REMARKS _____

TYPE OF SOIL _____

TESTED BY _____ ALSO PRESENT: _____

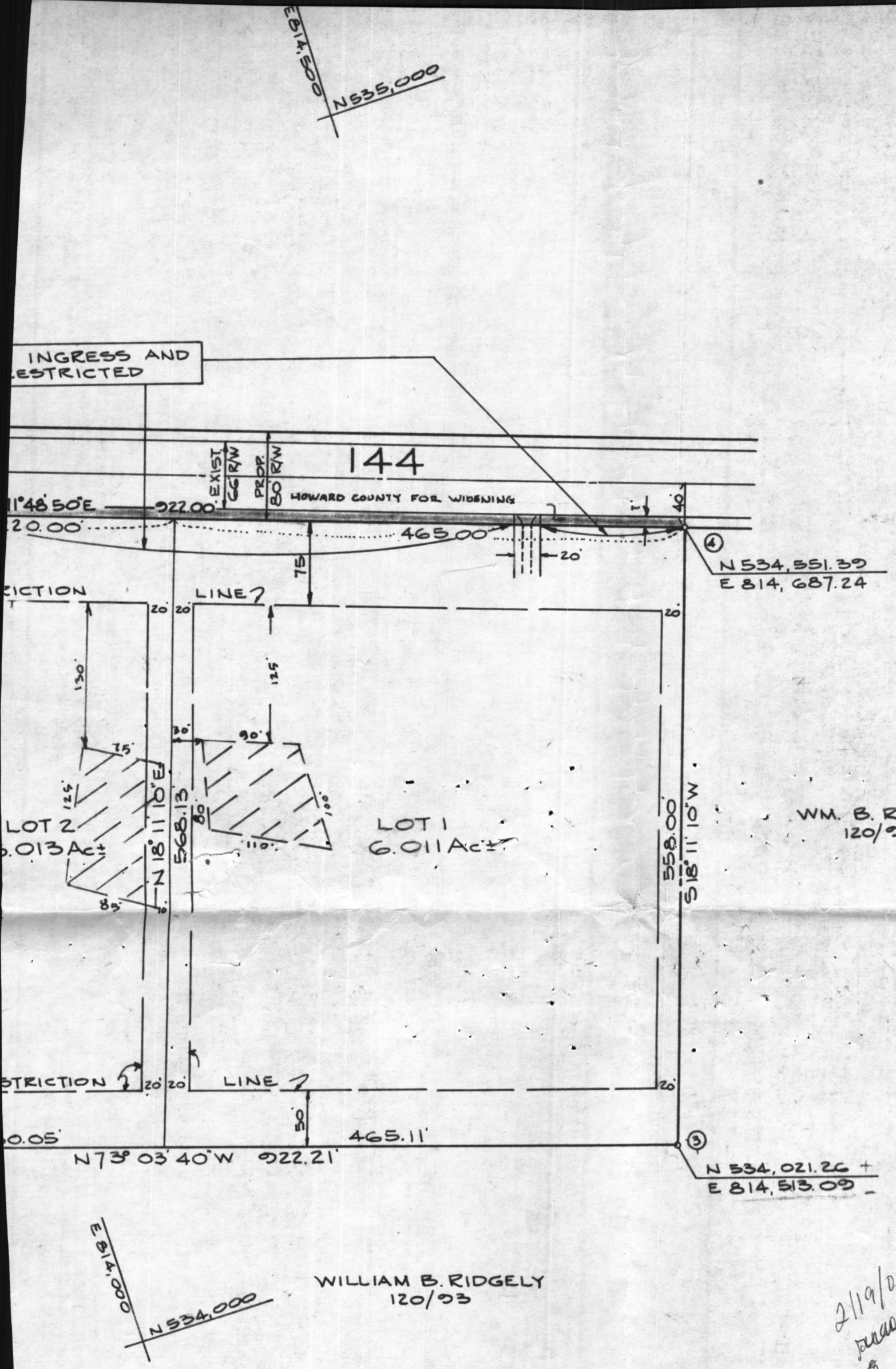

2/19/04
Percolation
& Test Plan
signed by H.O.
on 9-15-1977

DEDICATION FOR INDIVIDUALS

M. BRICE WORTHINGTON RIDGELY, TRUSTEE OF THE PROPERTY SHOWN
CRIBED HEREON, HEREBY ADOPT THIS PLAN OF SUBDIVISION,
ONSIDERATION OF THE APPROVAL OF THIS FINAL PLAT
FFICE OF PLANNING & ZONING, ESTABLISH THE MINIMUM
RESTRICTION LINES AND GRANT UNTO HOWARD CO., MD.,
SSORS AND ASSIGNS (1) THE RIGHT TO LAY, CONSTRUCT AND
SEWERS, DRAINS, WATER PIPES AND OTHER MUNICIPAL
AND SERVICES, IN AND UNDER ALL ROADS AND
IGH-OF-WAYS AND THE SPECIFIC EASEMENT AREAS
REON; (2) DEDICATE TO PUBLIC USE THE BEDS OF THE
AND/OR ROADS AND FLOOD PLAINS AND OPEN SPACE WHERE
AND FOR ONE DOLLAR ($1.00) CONSIDERATION, HEREBY
RIGHT AND OPTIONS TO HOWARD COUNTY TO ACQUIRE
IMPLE TITLE TO THE BEDS OF THE STREETS AND/OR
D FLOOD PLAINS AND OPEN SPACE WHERE APPLICABLE.
BUILDING OR SIMILAR STRUCTURE OF ANY KIND SHALL
D ON OR OVER THE SAID EASEMENTS AND RIGHTS-
AND IT IS FURTHER AGREED THAT MAINTENANCE OF
RWAYS, DRAINAGE EASEMENTS AND/OR FLOOD PLAINS
REON ARE THE RESPONSIBILITY OF THE PROPERTY
S SUCCESSORS AND ASSIGNS

RECORDED IN PLAT 3802
ON 9/19/77 AMONG THE LAND
RECORDS OF HOWARD COUNTY, MARYLA

FRIENDSHIP MANOR
SECTION ONE LOTS 1, 2 AND 3

3RD ELECTION DISTRICT HOWARD COUNTY, M
SCALE: 1"=100' APRIL 11, 19

ENGINEER
HUDKINS ASSOCIATES