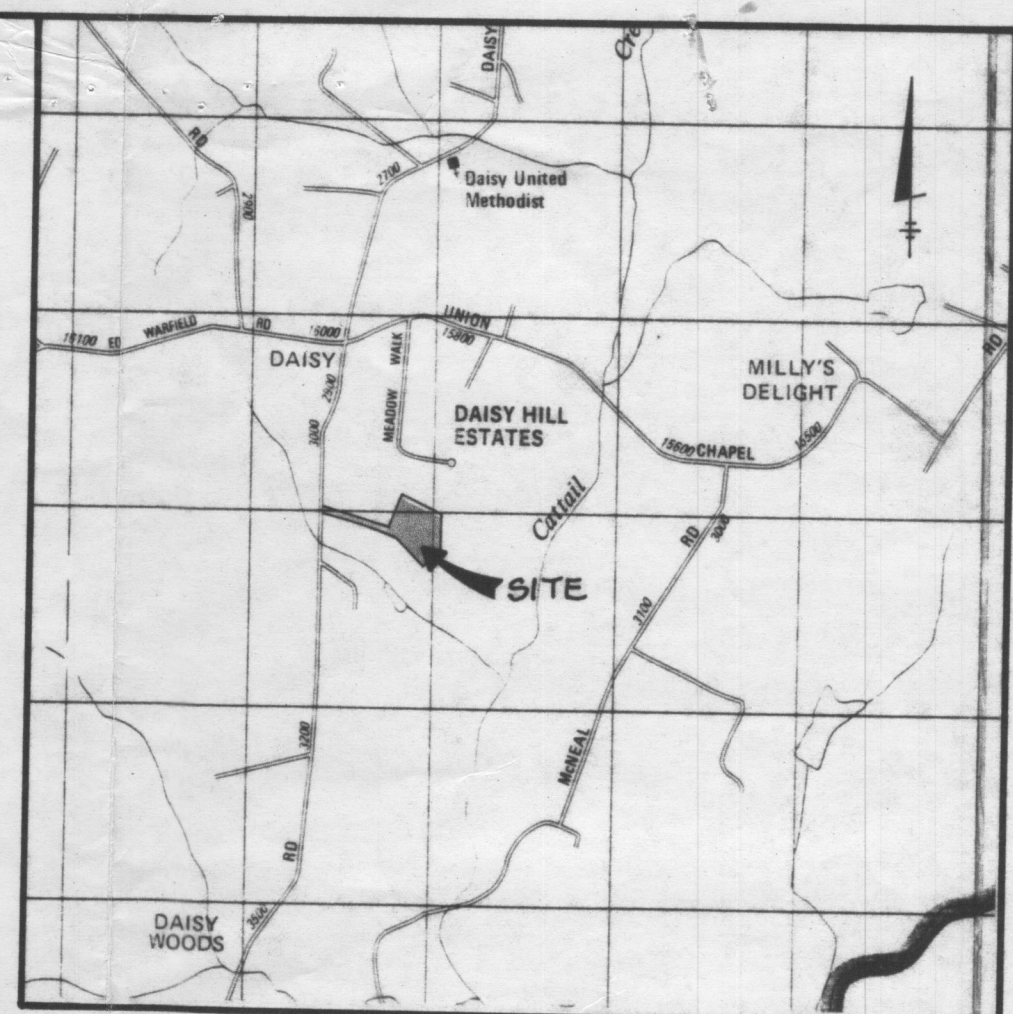





DAISY HILL ESTATES
SECTION 3
PB 24 F31




VICINITY MAP
SCALE 1" = 2000'

NOTES:

- 1)  THIS AREA DESIGNATES A PRIVATE SEWAGE EASEMENT OF 10,000 SQ. FT. +/- AS REQUIRED BY THE MARYLAND STATE DEPARTMENT OF THE ENVIRONMENT FOR INDIVIDUAL SEWAGE DISPOSAL. IMPROVEMENTS OF ANY NATURE IN THIS AREA ARE RESTRICTED UNTIL PUBLIC SEWER IS AVAILABLE. THESE EASEMENTS SHALL BECOME NULL AND VOID UPON CONNECTION TO A PUBLIC SEWER SYSTEM. THE COUNTY HEALTH OFFICER SHALL HAVE THE AUTHORITY TO GRANT VARIANCES FOR ENCROACHMENTS INTO THE PRIVATE SEWAGE EASEMENT. RECORDATION OF A MODIFIED SEWAGE EASEMENT PLAN SHALL NOT BE NECESSARY.
- 2) SUBJECT PROPERTY ZONED "RC".
- 3) ALL EXISTING WELL AND SEPTICS WITHIN 100 FEET OF THE PROPERTY HAVE BEEN SHOWN.
- 4) EXACT LENGTH OF SEPTIC TRENCHES TO BE DETERMINED BY THE HEALTH DEPARTMENT AT THE TIME OF PERMIT ISSUANCE.

4 BED ROOMS

5/11/93
PLANS OK
BP 48287
R. Hodger



PLOT PLAN
ZEEVELD SUBDIVISION
LOT 5

ZONED RC
5TH ELECTION DISTRICT
HOWARD COUNTY, MARYLAND
TAX MAP NO. 13 PARCEL NO. 61
SCALE: 1" = 100'
DATE: APRIL 26, 1993
PLAT NO. 9792

TSA GROUP, INC.
PLANNING - ARCHITECTURE - ENGINEERING - SURVEYING
8480 BALTIMORE NATIONAL PIKE, SUITE 400
ELICOTT CITY, MARYLAND 21043
465-6105