

WATER WELL ABANDONMENT-SEALING REPORT FORM

SUBMIT COPIES OF COMPLETED FORM TO:

- * COUNTY ENVIRONMENTAL AGENCY (contact MDE, WMA if address needed)
- * WELL OWNER
- * MDE, WATER MANAGEMENT ADMINISTRATION, WELL PROGRAM

DATE WELL ABANDONED: 10-2-15 (month/day/year)

* PERMIT NUMBER OF ABANDONED WELL (if any)

— N/A —

* PERMIT NUMBER OF REPLACEMENT WELL:

— N/A —

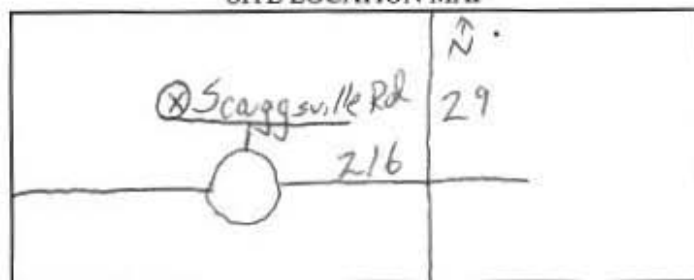
* PERSON ABANDONING WELL: Andrew Houseman WELL DRILLER'S LICENSE NUMBER: 224

CIRCLE: MWD / MSD / MGD

* OWNER'S NAME: Buch Construction

SITE LOCATION MAP

* WELL LOCATION:
COUNTY: Howard
NEAREST TOWN: Fulton
TAX MAP 0046 BLOCK 0003 PARCEL 0200
SUBDIVISION: N/A
SECTION: N/A LOT: N/A
STREET ADDRESS: 11296 Scaggsville Rd



LATITUDE 39.1469078

LONGITUDE 76.9042089

LOG OF SEALING MATERIAL

MATERIAL	FEET	
	FROM	TO
Cement	0	80'
VOLUME OF MATERIAL USED		
1 yard Cement		

* TYPE OF WELL BEING ABANDONED:

☒ DRILLED ☐ JETTED
☐ BORED ☐ HAND DUG
☐ OTHER (specify) _____

* USE CODE:

☒ DOMESTIC ☐ MUNICIPAL/PUBLIC
☐ IRRIGATION ☐ INDUSTRIAL
☐ TEST/OBSERVATION ☐ GEOTHERMAL

* TYPE OF CASING:

☒ STEEL ☐ PLASTIC
☐ CONCRETE ☐ OTHER (specify) _____

SIZE OF CASING: 6 INCHES IN DIAMETER

DEPTH OF WELL: 80 FEET DEEP

WAS ANY CASING REMOVED? ☐ YES ☒ NO

If yes, length removed, in feet: _____

WAS CASING RIPPED OR PERFORATED? ☐ YES ☒ NO

SIGNATURE-MASTER WELL DRILLER OR SUPERVISING SANITARIAN Andrew Houseman LICENSE# 224

MWD MSD / MGS

CIRCLE ONE

10/2/15

DATE

Pursuant to § 10-624 of the State Govt. Article of the Maryland Code, personal info requested on this form is used in processing this form pursuant to COMAR 26.04.04. Failure to provide the info may result in this form not being processed. You have the right to inspect, amend, or correct this form. The Maryland Department of the Environment is subject to the Maryland Public Information Act. This form may be made available on the Internet via MDE's website and is subject to inspection or copying, in whole or in part, by the public and other governmental agencies, if not protected by federal or State Law.

MARYLAND DEPARTMENT OF THE ENVIRONMENT, WATER MANAGEMENT ADMINISTRATION

1800 Washington Blvd., Baltimore, Maryland 21230 (410) 537-3784

WATER WELL ABANDONMENT-SEALING REPORT FORM

SUBMIT COPIES OF COMPLETED FORM TO:

- * COUNTY ENVIRONMENTAL AGENCY (contact MDE, WMA if address needed)
- * WELL OWNER
- * MDE, WATER MANAGEMENT ADMINISTRATION, WELL PROGRAM

DATE WELL ABANDONED: 10-2-15 (month/day/year)

* PERMIT NUMBER OF ABANDONED WELL (if any) N/A

* PERMIT NUMBER OF REPLACEMENT WELL: N/A

* PERSON ABANDONING WELL: Andrew Houseman WELL DRILLER'S LICENSE NUMBER: 224

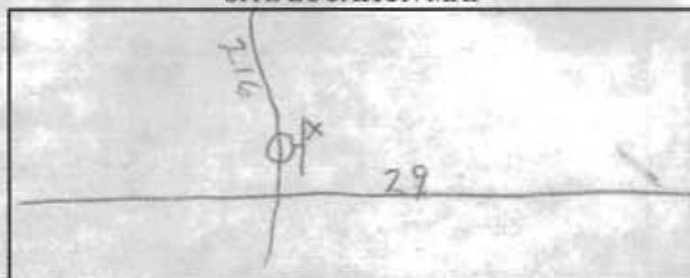
* OWNER'S NAME: Buch Construction CIRCLE: MWD / MSD / MGD

* WELL LOCATION:
 COUNTY: Howard
 NEAREST TOWN: Fulton
 TAX MAP 0046 BLOCK 0003 PARCEL 0200
 SUBDIVISION: _____
 SECTION: _____ LOT: N/A
 STREET ADDRESS: 11296 Scaggsville Rd

LATITUDE 3 9 . 1 4 6 9 0 1 8

LONGITUDE 7 6 . 9 0 4 7 0 8 9

SITE LOCATION MAP



LOG OF SEALING MATERIAL

MATERIAL	FEET	
	FROM	TO
Cement	0	80'
VOLUME OF MATERIAL USED		
1 yard		

* TYPE OF WELL BEING ABANDONED:

☒ DRILLED ☐ JETTED
☐ BORED ☐ HAND DUG
☐ OTHER (specify) _____

* USE CODE:

☒ DOMESTIC ☐ MUNICIPAL/PUBLIC
☐ IRRIGATION ☐ INDUSTRIAL
☐ TEST/OBSERVATION ☐ GEOTHERMAL

* TYPE OF CASING:

☒ STEEL ☐ PLASTIC
☐ CONCRETE ☐ OTHER (specify) _____

SIZE OF CASING: 6 INCHES IN DIAMETER

DEPTH OF WELL: 80 FEET DEEP

WAS ANY CASING REMOVED? YES ☒ NO

If yes, length removed, in feet: _____

WAS CASING RIPPED OR PERFORATED? YES ☒ NO

SIGNATURE-MASTER WELL DRILLER OR SUPERVISING SANITARIAN Andrew Houseman LICENSE# 224

MWD / MSD / MGS

CIRCLE ONE

DATE 10/2/15

COUNTY

Pursuant to § 10-624 of the State Govt. Article of the Maryland Code, personal info requested on this form is used in processing this form pursuant to COMAR 26.04.04. Failure to provide the info may result in this form not being processed. You have the right to inspect, amend, or correct this form. The Maryland Department of the Environment is subject to the Maryland Public Information Act. This form may be made available on the Internet via MDE's website and is subject to inspection or copying, in whole or in part, by the public and other governmental agencies, if not protected by federal or State Law.

WATER WELL ABANDONMENT-SEALING REPORT FORM

OWNER

Fogle's Well Drilling, L.L.C.

P.O. Box 202

Woodbine, MD 21797

BALTIMORE

MD 212

13 OCT '15

F34 41

TO: JEFF WILLIAMS

FOR FILE RECORD

ORIGINAL RESULT
REPORT OF WELL

ABONDA MENT



UNITED STATES
PIERCE FENNER SMITH
02 1P
\$ 000.485
0001925606 OCT 09 2015
MAILED FROM ZIP CODE 21784

20723600245



BUCH
CONSTRUCTION

JEFF CHI

SENIOR VICE PRESIDENT - OPERATIONS

10945 JOHNS HOPKINS ROAD
LAUREL MD 20723

T (301) 369-3500
F (301) 369-3507
C (240) 375-4597

JCHI@BUCHCONSTRUCTION.COM

MARYLAND DEPARTMENT OF THE ENVIRONMENT, WATER MANAGEMENT ADMINISTRATION
1800 Washington Blvd., Baltimore, Maryland 21230 (410) 537-3784

WATER WELL ABANDONMENT-SEALING REPORT FORM

SUBMIT COPIES OF COMPLETED FORM TO:

- * COUNTY ENVIRONMENTAL AGENCY (contact MDE, WMA if address needed)
- * WELL OWNER
- * MDE, WATER MANAGEMENT ADMINISTRATION, WELL PROGRAM

DATE WELL ABANDONED: 10-2-15 (month/day/year)

* PERMIT NUMBER OF ABANDONED WELL (if any) N/A


* PERMIT NUMBER OF REPLACEMENT WELL: N/A

* PERSON ABANDONING WELL: Andrew Houseman WELL DRILLER'S LICENSE NUMBER: 224

* OWNER'S NAME: Buch Construction CIRCLE: MWD / MSD / MGD

* WELL LOCATION:
COUNTY: Hagerwood
NEAREST TOWN: Fulton
TAX MAP 0046 BLOCK 0003 PARCEL 0200
SUBDIVISION: N/A
SECTION: N/A LOT: N/A
STREET ADDRESS: 11296 Scaggsville Rd

SITE LOCATION MAP



LATITUDE 39.1469078

LONGITUDE 76.9042089

LOG OF SEALING MATERIAL

MATERIAL	FEET	
	FROM	TO
Cement	0	80'
VOLUME OF MATERIAL USED		
1 yard Cement		

* TYPE OF WELL BEING ABANDONED:

☒ DRILLED ☐ JETTED
☐ BORED ☐ HAND DUG
☐ OTHER (specify) _____

* USE CODE:

☒ DOMESTIC ☐ MUNICIPAL/PUBLIC
☐ IRRIGATION ☐ INDUSTRIAL
☐ TEST/OBSERVATION ☐ GEOTHERMAL

* TYPE OF CASING:

☒ STEEL ☐ PLASTIC
☐ CONCRETE ☐ OTHER (specify) _____

SIZE OF CASING: 6 INCHES IN DIAMETER

DEPTH OF WELL: 80 FEET DEEP

WAS ANY CASING REMOVED? ☐ YES ☒ NO

If yes, length removed, in feet: _____

WAS CASING RIPPED OR PERFORATED? ☐ YES ☒ NO

SIGNATURE-MASTER WELL DRILLER OR SUPERVISING SANITARIAN Andrew Houseman LICENSE# 224

MWD / MSD / MGS

CIRCLE ONE

DATE

ORIGINAL

Pursuant to § 10-624 of the State Govt. Article of the Maryland Code, personal info requested on this form is used in processing this form pursuant to COMAR 26.04.04. Failure to provide the info may result in this form not being processed. You have the right to inspect, amend, or correct this form. The Maryland Department of the Environment is subject to the Maryland Public Information Act. This form may be made available on the Internet via MDE's website and is subject to inspection or copying, in whole or in part, by the public and other governmental agencies, if not protected by federal or State Law.

MARYLAND DEPARTMENT OF THE ENVIRONMENT, WATER MANAGEMENT ADMINISTRATION
1800 Washington Blvd., Baltimore, Maryland 21230 (410) 537-3784

WATER WELL ABANDONMENT-SEALING REPORT FORM

SUBMIT COPIES OF COMPLETED FORM TO:

- * COUNTY ENVIRONMENTAL AGENCY (contact MDE, WMA if address needed)
- * WELL OWNER
- * MDE, WATER MANAGEMENT ADMINISTRATION, WELL PROGRAM

DATE WELL ABANDONED: 10-2-15 (month/day/year)

* PERMIT NUMBER OF ABANDONED WELL (if any) N/A


* PERMIT NUMBER OF REPLACEMENT WELL: N/A

* PERSON ABANDONING WELL: Andrew Houseman WELL DRILLER'S LICENSE NUMBER: 224

CIRCLE: MWD / MSD / MGD

* OWNER'S NAME: Buch Construction

SITE LOCATION MAP



* WELL LOCATION:

COUNTY: Howard

NEAREST TOWN: Fulton

TAX MAP 0046 BLOCK 0003 PARCEL 0200

SUBDIVISION: N/A

SECTION: N/A LOT: N/A

STREET ADDRESS: 11296 Scaggsville Rd

LATITUDE 39.1469078

LONGITUDE 76.9047089

LOG OF SEALING MATERIAL

MATERIAL	FEET	
	FROM	TO
Cement	0	80'
VOLUME OF MATERIAL USED		
1 yard Cement		

* TYPE OF WELL BEING ABANDONED:

- ☒ DRILLED ☐ JETTED
- ☐ BORED ☐ HAND DUG
- ☐ OTHER (specify) _____

* USE CODE:

- ☒ DOMESTIC ☐ MUNICIPAL/PUBLIC
- ☐ IRRIGATION ☐ INDUSTRIAL
- ☐ TEST/OBSERVATION ☐ GEOTHERMAL

* TYPE OF CASING:

- ☒ STEEL ☐ PLASTIC
- ☐ CONCRETE ☐ OTHER (specify) _____

SIZE OF CASING: 6 INCHES IN DIAMETER

DEPTH OF WELL: 80 FEET DEEP

WAS ANY CASING REMOVED? YES ☒ NO

If yes, length removed, in feet: _____

WAS CASING RIPPED OR PERFORATED? YES ☒ NO

SIGNATURE-MASTER WELL DRILLER OR SUPERVISING SANITARIAN LICENSE#

224

MWD MSD / MGS

CIRCLE ONE

DATE

ORIGINAL

Pursuant to § 10-624 of the State Govt. Article of the Maryland Code, personal info requested on this form is used in processing this form pursuant to COMAR 26.04.04. Failure to provide the info may result in this form not being processed. You have the right to inspect, amend, or correct this form. The Maryland Department of the Environment is subject to the Maryland Public Information Act. This form may be made available on the Internet via MDE's website and is subject to inspection or copying, in whole or in part, by the public and other governmental agencies, if not protected by federal or State Law.

MARYLAND DEPARTMENT OF THE ENVIRONMENT, WATER MANAGEMENT ADMINISTRATION
1800 Washington Blvd., Baltimore, Maryland 21230 (410) 537-3784

WATER WELL ABANDONMENT-SEALING REPORT FORM

SUBMIT COPIES OF COMPLETED FORM TO:

- * COUNTY ENVIRONMENTAL AGENCY (contact MDE, WMA if address needed)
- * WELL OWNER
- * MDE, WATER MANAGEMENT ADMINISTRATION, WELL PROGRAM

DATE WELL ABANDONED: 10-2-15 (month/day/year)

* PERMIT NUMBER OF ABANDONED WELL (if any) - N/A -

* PERMIT NUMBER OF REPLACEMENT WELL: - N/A -

* PERSON ABANDONING WELL: Andrew Houseman WELL DRILLER'S LICENSE NUMBER: 224


* OWNER'S NAME: Buch Construction CIRCLE: MWD / MSD / MGD

* WELL LOCATION:
COUNTY: Howard
NEAREST TOWN: Fulton
TAX MAP 0046 BLOCK 0003 PARCEL 0200
SUBDIVISION: N/A
SECTION: N/A LOT: N/A
STREET ADDRESS: 11296 Scaggsville Rd

LATITUDE 39.1469078

LONGITUDE 76.9042089

SITE LOCATION MAP



LOG OF SEALING MATERIAL

MATERIAL	FEET	
	FROM	TO
Cement	0	80'

VOLUME OF MATERIAL USED

1 yard Cement

* TYPE OF WELL BEING ABANDONED:

☒ DRILLED ☐ JETTED
☐ BORED ☐ HAND DUG
☐ OTHER (specify) _____

* USE CODE:

☒ DOMESTIC ☐ MUNICIPAL/PUBLIC
☐ IRRIGATION ☐ INDUSTRIAL
☐ TEST/OBSERVATION ☐ GEOTHERMAL

* TYPE OF CASING:

☒ STEEL ☐ PLASTIC
☐ CONCRETE ☐ OTHER (specify) _____

SIZE OF CASING: 6 INCHES IN DIAMETER

DEPTH OF WELL: 80 FEET DEEP

WAS ANY CASING REMOVED? YES ☒ NO

If yes, length removed, in feet: _____

WAS CASING RIPPED OR PERFORATED? YES ☒ NO

SIGNATURE-MASTER WELL DRILLER OR SUPERVISING SANITARIAN LICENSE# 224

MWD MSD / MGS

CIRCLE ONE

DATE

ORIGINAL

Pursuant to § 10-624 of the State Govt. Article of the Maryland Code, personal info requested on this form is used in processing this form pursuant to COMAR 26.04.04. Failure to provide the info may result in this form not being processed. You have the right to inspect, amend, or correct this form. The Maryland Department of the Environment is subject to the Maryland Public Information Act. This form may be made available on the Internet via MDE's website and is subject to inspection or copying, in whole or in part, by the public and other governmental agencies, if not protected by federal or State Law.

