

APPLICATION

PERCOLATION TESTING

A 44700

P _____

HOWARD COUNTY HEALTH DEPARTMENT
BUREAU OF ENVIRONMENTAL HEALTH
P.O. BOX 476 ELLICOTT CITY, MARYLAND 21043
TELEPHONE 461-9933

DISTRICT _____

DATE June 26, 1989

TO: THE COUNTY HEALTH OFFICER
ELLICOTT CITY, MARYLAND

I, HEREBY, APPLY FOR THE NECESSARY TEST IN ORDER TO CONSTRUCT (OR RECONSTRUCT) A SEWAGE DISPOSAL SYSTEM.

PROPERTY OWNER Lynn Marie Spicer Richard L. + Geraldine F. McQuaid
ADDRESS 7423 Kathy Cale Road PHONE 747-5766

PROSPECTIVE BUYER Thomas Shaw
ADDRESS 5804 Richardson Mews Square PHONE 247-3551
Catonsville, Maryland 21227

PROPERTY LOCATION:

SUBDIVISION Property of Marie Von Bretzel & Ralph S. Hebbert LOT NO. 8
(638 River Road)
ROAD AND DESCRIPTION South side on River Road, one mile north of Route 32

TAX MAP 4 PARCEL # 103

SIZE OF LOT 3 acres

BLDG. PERMIT SIGNED

AND RETURNED 1/2/94

Serial # 52136

3 BR. - S.F.D.

(SINGLE FAMILY DWELLING OR COMMERCIAL)

THE SYSTEM INSTALLED UNDER THIS APPLICATION IS ACCEPTABLE ONLY UNTIL PUBLIC FACILITIES BECOME AVAILABLE. I FULLY UNDERSTAND THE FEE CONNECTED WITH THE FILING OF THIS PERC TEST APPLICATION IS NON-REFUNDABLE UNDER ANY CIRCUMSTANCES. I ALSO AGREE TO COMPLY WITH ALL M.O.S.H.A. REQUIREMENTS IN TESTING THIS LOT.

Thomas Shaw
(SIGNATURE OF APPLICANT)

APPROVED BY _____ FOR _____ DATE _____

REJECTED BY _____ FOR _____ DATE _____

HOLD PENDING FURTHER TESTS _____ DATE _____

REASONS FOR REJECTION OR HOLDING 7/27/89 PERC OK / Hold for Plat

System First to Be Rejected R H

THIS IS NOT A PERMIT

JEFF BACKHOE
SHAW BUYER

July 27, 1989
10AM

APPLICATION

PERCOLATION TESTING

A 44700

P _____

HOWARD COUNTY HEALTH DEPARTMENT
BUREAU OF ENVIRONMENTAL HEALTH
P.O. BOX 476 ELLICOTT CITY, MARYLAND 21043
TELEPHONE: 461-9933

DISTRICT _____

DATE June 26, 1989

*IF OK,
RECONSTRUCT WELL SITE
CAREFULLY.
CW*

TO: THE COUNTY HEALTH OFFICER
ELLICOTT CITY, MARYLAND

I, HEREBY, APPLY FOR THE NECESSARY TEST IN ORDER TO CONSTRUCT (OR RECONSTRUCT) A SEWAGE DISPOSAL SYSTEM.

PROPERTY OWNER Lynn Marie Spicer

ADDRESS 7423 Kathy Cale Road BALTO 21208 PHONE _____

PROSPECTIVE BUYER Thomas Shaw

ADDRESS 5804 Richardson Mews Square PHONE 247-3551
Catonsville, Maryland 21227

PROPERTY LOCATION:

SUBDIVISION Property of Marie Von Bretzel & Ralph S. Hebbert LOT NO. 8

ROAD AND DESCRIPTION South side on River Road, one mile north of Route 32

TAX MAP 4 PARCEL # 103

SIZE OF LOT 3 acres TYPE BLDG. 3 BR. - S.F.D.
(SINGLE FAMILY DWELLING OR COMMERCIAL)

THE SYSTEM INSTALLED UNDER THIS APPLICATION IS ACCEPTABLE ONLY UNTIL PUBLIC FACILITIES BECOME AVAILABLE. I FULLY UNDERSTAND THE FEE CONNECTED WITH THE FILING OF THIS PERC TEST APPLICATION IS NON-REFUNDABLE UNDER ANY CIRCUMSTANCES. I ALSO AGREE TO COMPLY WITH ALL M.O.S.H.A. REQUIREMENTS IN TESTING THIS LOT.

Thomas Shaw
(SIGNATURE OF APPLICANT)

APPROVED BY _____ FOR _____ DATE _____

REJECTED BY _____ FOR _____ DATE _____

HOLD PENDING FURTHER TESTS _____ DATE _____

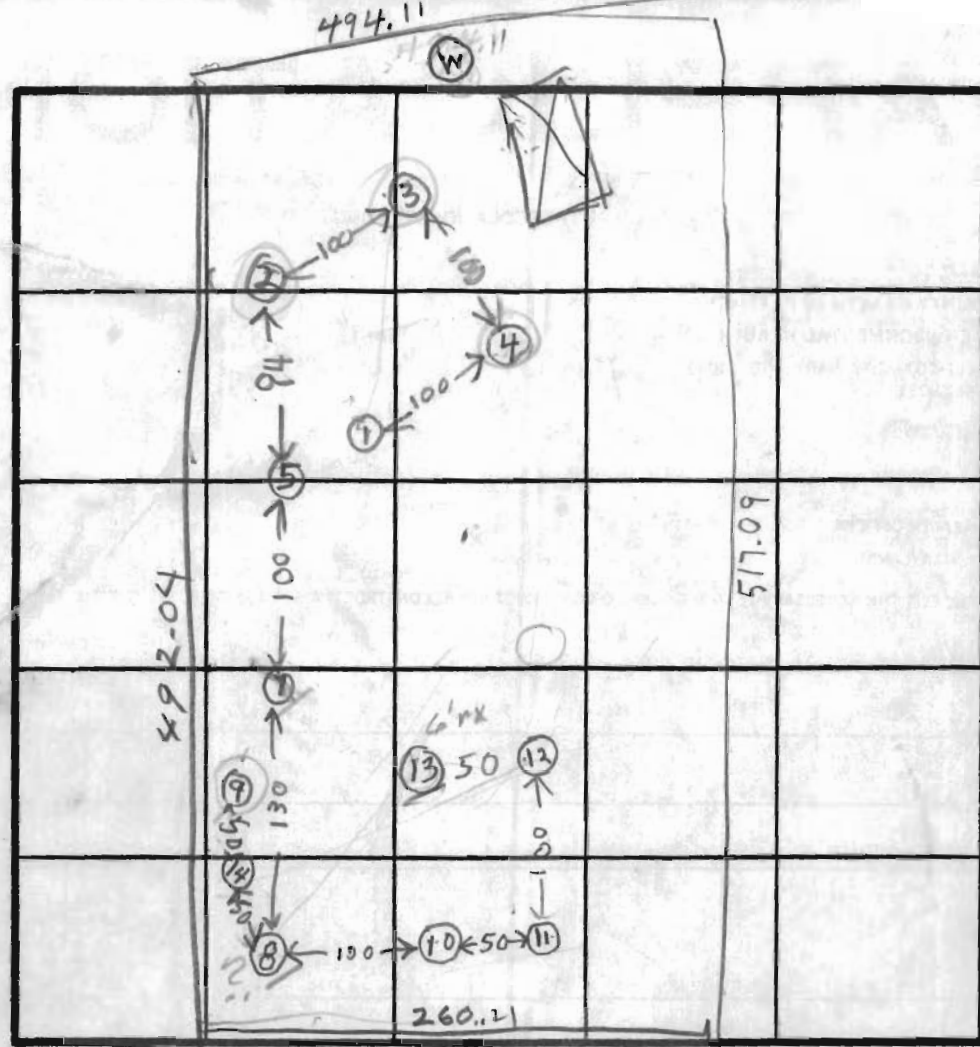
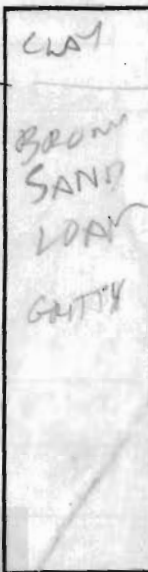
REASONS FOR REJECTION OR HOLDING _____

HD-216

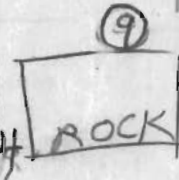
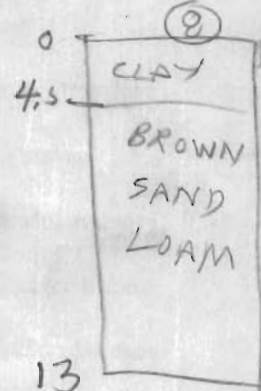
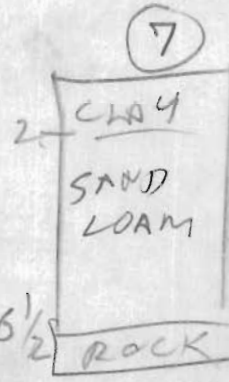
THIS IS NOT A PERMIT

2018

SOIL PROFILE



INDICATE NORTH - NAME ADJOINING ROADWAY AS BASE LINE.



DATE	TEST NO.	DEPTH	PRE-WET		TEST - 1" DROP		TIME
			START	STOP	START	STOP	
7/27/89	1 S	3.5	1100	1102	1100	1104	2
	1 D	16.5	ROCK	BOTTOM	OK	SHALLOW	
	2 V	5	ROCK	BOTTOM	FAIL		
	3 V	3	ROCK	BOTTOM	FAIL		
	4 V	4	ROCK	BOTTOM	FAIL		
	5 D	6	1112	1113	1113	1114	1
	5 S	3.5	1115	1118	1118	1122	4
	5 V	8.5	ROCK	BOTTOM	OK	SHALLOW	
	6 V	5 1/2	ROCK	BOTTOM	FAIL		
	7 V	6 1/2	ROCK	BOTTOM	FAIL		
	8 S	5	115	117	117		
	8 V	13					
	9 V	4 1/2	ROCK	BOTTOM			

REMARKS: Hole 1 2 3 4 deeper Test Plat

TYPE OF SOIL: _____
 TESTED BY: B. Hodger
 ALSO PRESENT: JEFF BACRI, SHAW BUI

ROAD

520.37'

260.21'

APPROVED
PERC AREA

BUILDING
RESTRICTION
LINE

HOUSE

ChB2

WELL

100' R

PROPOSED
LOT 8

3.00 Ac.

FLAT NO. 4434

S 13° 01' 50" W

S 13° 01' 50" W

30'

PROPOSED LOT LINE

517.09'

492.04'

BUILDING
RESTRICTION
LINE

30'

30'

G1C2

HOUSE

49

0' R

61

6



HOWARD COUNTY HEALTH DEPARTMENT

Joyce M. Boyd, M.D., County Health Officer

September 4, 1992

Reply to:

Mr. Tom Shaw
6176 Landing Drive
Sykesville, Maryland 21784

RE: Shaw Property - Lot 8
River Road
Tax Map: 4 Parcel: 103
Well Tag Number: HO-88-1286

Dear Mr. Shaw:

This is to advise that the above referenced property passed the standard percolation test on January 25, 1990 and is considered a buildable lot utilizing well and septic system.

This is to advise that the well for the above referenced lot was constructed in accordance with the Maryland Well Construction Regulations (COMAR 24.04.04). A copy of the well driller's completion report is enclosed.

The yield test indicated a flow rate of 10 gallons per minute. Water quality sampling to satisfy Certificate-of-Potability requirements occurs after all plumbing is complete and generally is the final prerequisite to occupancy approval.

If you have any questions regarding this matter, please call me at 313-2640.

Very truly yours,

Craig Williams, Director
Water and Sewerage Program

CW:jr

Enclosures

HOWARD COUNTY HEALTH DEPARTMENT

JOYCE M. BOYD, M.D., M.P.H.
COUNTY HEALTH OFFICER



Bureau of Environmental Health
3525 Ellicott Mills Drive
Ellicott City, Maryland 21043

Director - 461-9956
Water & Sewerage, Permits - 461-9933
Community Environmental Health - 461-9944
Technical Services - 461-9955

Name:

THOMAS SHAW

Address:

5804 RICHARDSON MEWS SP
CAPTONS VILLE MD 21227

RE: Percolation Testing

RIVER ROAD
LOT 8

Dear:

SHAW

Percolation testing conducted 7/27/89 on the above referenced lot indicated satisfactory soil conditions.

Approval of the lot is contingent upon submission by a registered engineer of a plat showing certified test hole locations and a suitable house and well site.

This should be submitted within sixty (60) days to allow field verification if necessary.

If you have any questions regarding this matter, please feel free to contact me at the above address or by calling 461-9933.

Very truly yours,

COPY TO LYNN MARIE SPICER
7423 KATHYCALE RD
BALTO MD 21208

Craig Williams, Director
Water and Sewerage Program

CW:JR

BH