Howard County Health Department

APPLICATION

FOR PERCOLATION TESTING AND SITE EVALUATION

TEST DATE(S) _____ TEST TIME _____ @P 523269

AGENCY REVIEW: _____ DATE 9/7/05

DO NOT WRITE ABOVE THIS LINE

I HEREBY APPLY FOR THE NECESSARY TESTING/EVALUATION PRIOR TO ISSUANCE OF SEWAGE DISPOSAL SYSTEM PERMIT(S) TO:

CHECK AS NEEDED:
- [X] CONSTRUCT NEW SEPTIC SYSTEM(S)
- [ ] REPAIR/ADD TO AN EXISTING SEPTIC SYSTEM
- [ ] REPLACE AN EXISTING SEPTIC SYSTEM

CHECK AS NEEDED:
- [X] NEW STRUCTURE(S)
- [ ] ADDITION TO AN EXISTING STRUCTURE
- [ ] REPLACE AN EXISTING STRUCTURE

CHECK ONE:
- [X] CREATE NEW LOT(S)
- [ ] BUILD ON AN EXISTING LOT IN A SUBDIVISION
- [ ] BUILD ON AN EXISTING PARCEL OF RECORD

IS THE PROPERTY WITHIN 2500' OF ANY RESERVOIR?
- [ ] YES
- [X] NO

THE TYPE OF STRUCTURE IS:
- [X] RESIDENTIAL WITH 4 TO 5 PROPOSED BEDROOMS IN THE COMPLETED STRUCTURE (NOTE ***UNKNOWN*** IF APPROPRIATE)
- [ ] COMMERCIAL (PROVIDE DETAIL OF NUMBERS AND TYPES OF EMPLOYEES/ CUSTOMERS ON ACCOMPANYING PLAN)
- [ ] INSTITUTIONAL/GOVERNMENT (PROVIDE DETAIL OF NUMBERS AND TYPES OF EMPLOYEES/USERS ON ACCOMPANYING PLAN)

PROPERTY OWNER(S) MRS. WILLIAM A. SCHULTE

DAYTIME PHONE c/o 443-367-0422 CELL _____ FAX 443-367-0420

MAILING ADDRESS c/o 5300 DORSEY HALL DR ELLICOTT CITY, MD 21042
STREET CITY/TOWN STATE ZIP

APPLICANT LAND DESIGN & DEVELOPMENT LLC

DAYTIME PHONE 443-367-0422 CELL _____ FAX 443-367-0420

MAILING ADDRESS 5300 DORSEY HALL DR #102 ELLICOTT CITY, MD 21042
STREET CITY/TOWN STATE ZIP

APPLICANT'S ROLE: DEVELOPER BUILDER BUYER RELATIVE/FRIEND REALTOR (CONSULTANT)

PROPERTY LOCATION
SUBDIVISION/PROPERTY NAME SCHULTE PROPERTY NORTH SIDE LOT NO. 35

PROPERTY ADDRESS 15320 OLD FREDERICK RD WOODBINE MD 21797
STREET AT MORGAN STATION ROAD TOWN/POST OFFICE

TAX MAP PAGE(S) 8 GRID 22,23 PARCEL(S) 8 & 17 PROPOSED LOT SIZE 40,000 ±


AS APPLICANT, I UNDERSTAND THE FOLLOWING: THE SYSTEM INSTALLED SUBSEQUENT TO THIS APPLICATION IS ACCEPTABLE ONLY UNTIL PUBLIC SEWERAGE IS AVAILABLE. THIS APPLICATION IS COMPLETE WHEN ALL APPLICABLE FEES AND A SUITABLE SITE PLAN HAVE BEEN RECEIVED. I ACCEPT THE RESPONSIBILITY FOR COMPLIANCE WITH ALL M.O.S.H.A. AND "MISS UTILITY" REQUIREMENTS. APPROVAL IS BASED UPON SATISFACTORY REVIEW OF A PERC CERTIFICATION PLAN.

TEST RESULTS WILL BE MAILED TO APPLICANT.

_____
SIGNATURE OF APPLICANT

HOWARD COUNTY HEALTH DEPARTMENT, BUREAU OF ENVIRONMENTAL HEALTH, WELL AND SEPTIC PROGRAM
3525-H ELLICOTT MILLS DRIVE, ELLICOTT CITY, MARYLAND 21043-4544 (410) 313-1771 FAX (410) 313-2648
TDD (410) 313-2323 TOLL FREE 1-877-4MD-DHMH

A/P_____



DATE	TEST #	DEPTH	START	BREAK 1" DROP	STOP 2" DROP	TIME OF 2nd INCH	P/F/H

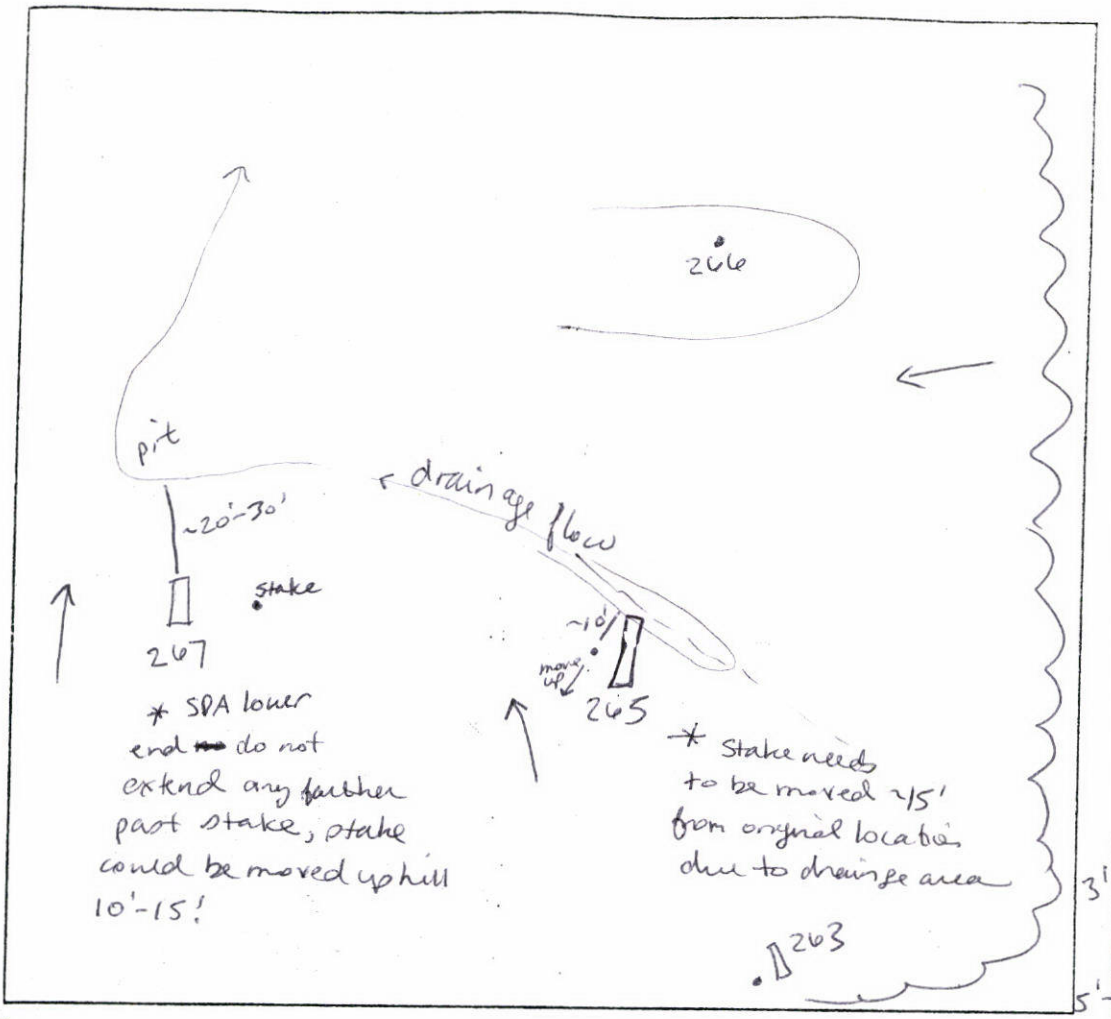
REMARKS _____

SANITARIAN _____ BACKHOE _____ OTHERS _____

TEST HOLES USED IN SDA_____ AVG. PERC TIME _____ SQ. FT/BR _____

TRENCH WIDTH _____ INLET DEPTH _____ MAX. BOT DEPTH _____ EFFECTIVE S/W _____

A/P Lot 40



265
brown L
reddish yellow sicl sbk 5% gravel
2'
brownish yellow uphill downhill
dense sil sg
sil
15% chert coarse chert
HB
10'

267
gray brown L
28"
reddish yellow sicl micaceous 5% gravel
2'3"
pale brown dense sil sg in ground micaceous 5% gravel/ chert
11'

263
brown L
brownish yellow sicl → dense sil sbk
3'
pale brown sil sg micaceous
5'
25-30% coarse chert
7'5"
15% coarse chert/ chert
10'

DATE	TEST #	DEPTH	START	BREAK 1" DROP	STOP 2" DROP	TIME OF 2nd INCH	P/F/H
11/18/05	265	5'/10'	1:02	1:05	1:13	8	P
	267	4'5"/11'	1:14[39]	1:24[44]	1:40[43]	16	P
	266	not dug		in swale		—	—
	263	5'/10'	1:34[50]	1:35[50]	1:38[26]	3	P
	264	6'/12'		on lot	39	2	P

#266 not dug due to being located in swale -- swale is in SPA.

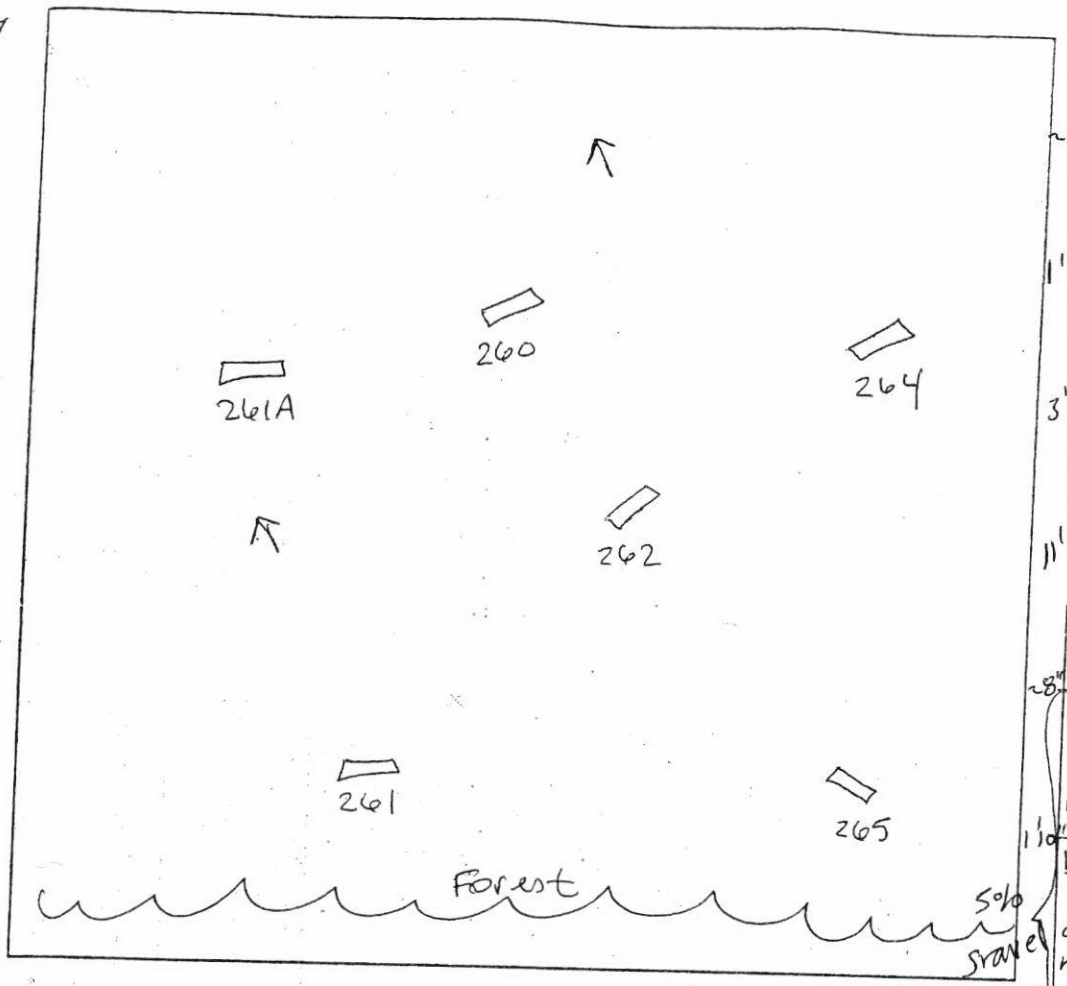
REMARKS Holes dug per plan and staked by Surveyors

SANITARIAN SF BACKHOE M. Johnson (AEC) OTHERS R. webster

TEST HOLES USED IN SDA AVG. PERC TIME 7 SQ. FT/BR

TRENCH WIDTH INLET DEPTH MAX. BOT DEPTH EFFECTIVE S/W

A/P Lot 39



260
- 6" brown L root S
- brownish yellow sicl sbk
- 1' pale brown dense sil sbk cw trace rock
- 3' pale brown sil sg micaceous 5-10% gravel chert
- 11'

264
- 8" gray brown root S
- reddish yellow sicl sbk micaceous
- 1'10" brownish yellow dense sil micaceous cw
- 3' pale brown sil sg micaceous
- 12'

261
- 25" gray brown L sbk root S
- reddish yellow sicl ↓ cw dense sil micaceous
- 5' pale brown sil sg micaceous cw
- 5% gravel
- 12'

262
- 26" gray brown L roots
- brownish yellow sicl sbk micaceous 5% chert
- 15" pale brown coarse sil micaceous 10-15% chert/coarse chert
- 11'

261A
- 6" gray brown root S
- reddish yellow sicl ↓ dense sil micaceous
- 3'5" pale yellow sil sg 5-10% chert
- 5' 30-35% pl chert coarse chert
- 11'

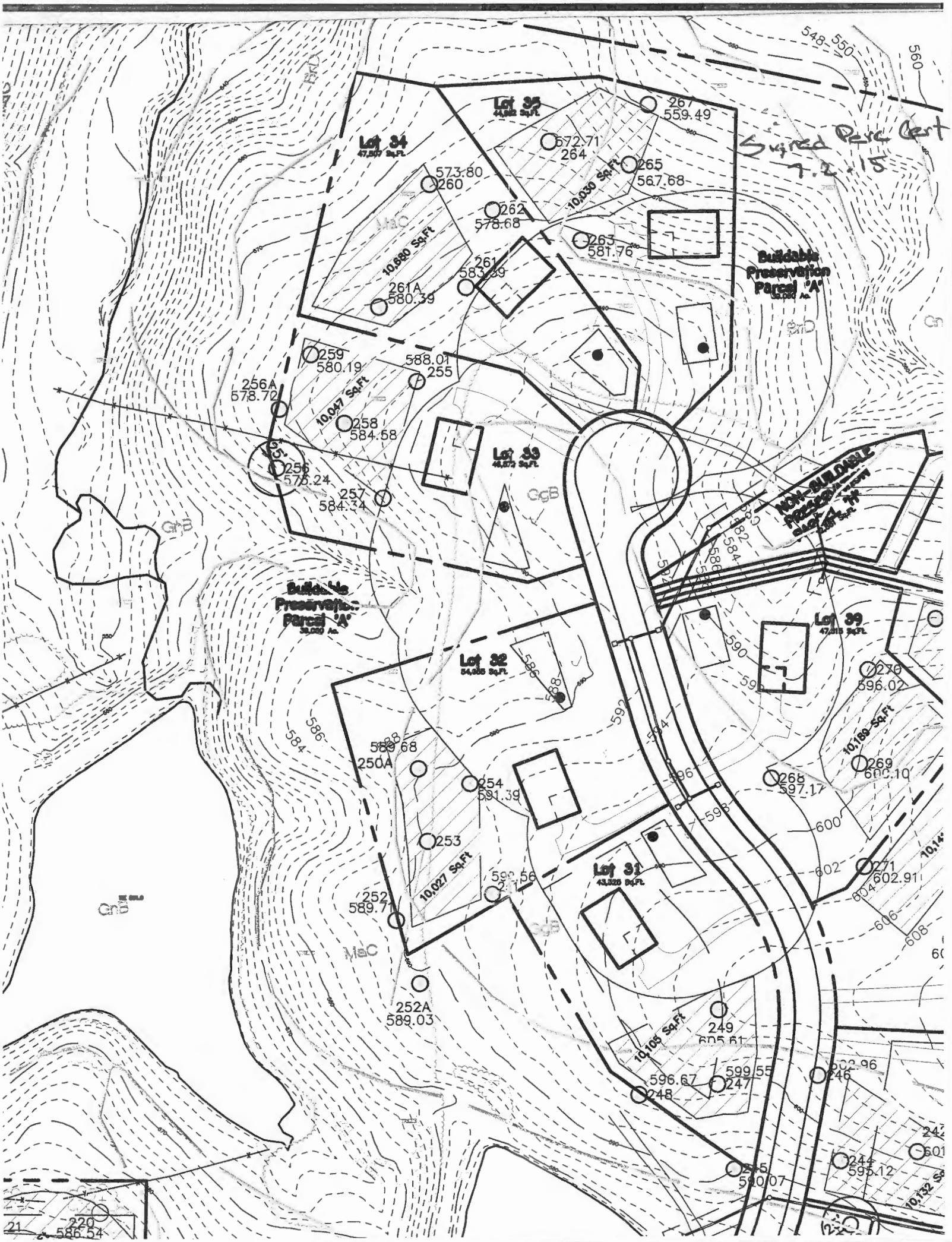
DATE	TEST #	DEPTH	START	BREAK 1" DROP	STOP 2" DROP	TIME OF 2nd INCH	P/F/H
11/18/05	261	5'/12'	12:33 56	12:37 14	12:44 50	7	P
	262	5'/11'	12:39 17	12:41 15	12:45	4	P
	260	11'		visual	ok		VP
	264	6'/12'	12:53 14	12:55 15	12:57 33	2	P
	261A	4'6"/11'	2:08 52	2:12	2:15	3	P

REMARKS #261A readjusted in field. Holes dug per plan and staked by surveyor

SANITARIAN SF BACKHOE M. Johnson (AEC) OTHERS R. Webster

TEST HOLES USED IN SDA _____ AVG. PERC TIME 4 SQ. FT/BR _____

TRENCH WIDTH _____ INLET DEPTH _____ MAX. BOT DEPTH _____ EFFECTIVE S/W _____


Lot 35
44,982 Sq.Ft.
Lot 34
47,517 Sq.Ft.
Lot 33
46,572 Sq.Ft.
Lot 32
54,055 Sq.Ft.
Lot 31
43,326 Sq.Ft.
Lot 39
47,213 Sq.Ft.
Buildable Preservation Parcel "A"
Buildable Preservation Parcel "A"
NON-BUILDABLE PRESERVATION PARCEL "B"
10,030 Sq.Ft.
10,680 Sq.Ft.
10,047 Sq.Ft.
10,027 Sq.Ft.
10,105 Sq.Ft.
10,160 Sq.Ft.
267
559.49
572.71
264
265
567.68
573.80
260
262
578.68
263
581.76
261
583.39
261A
580.39
259
580.19
588.01
255
256A
578.72
258
584.58
256
575.24
257
584.34
588.68
250A
254
591.39
253
252
589.71
252A
589.03
270
596.02
269
600.10
268
597.17
271
602.91
249
605.61
596.67
248
599.55
247
246
244
595.12
245
590.07
220
586.54
21
Buried Pipe Cert
7.2.15
CgB
GnB
MaC
548
550
560
582
584
586
588
590
592
594
596
598
600
602
604
606
608