

BASSLER PROP

A/P 4056
or brn
sacilm

4'
beigh
salm

13'
4050
4055

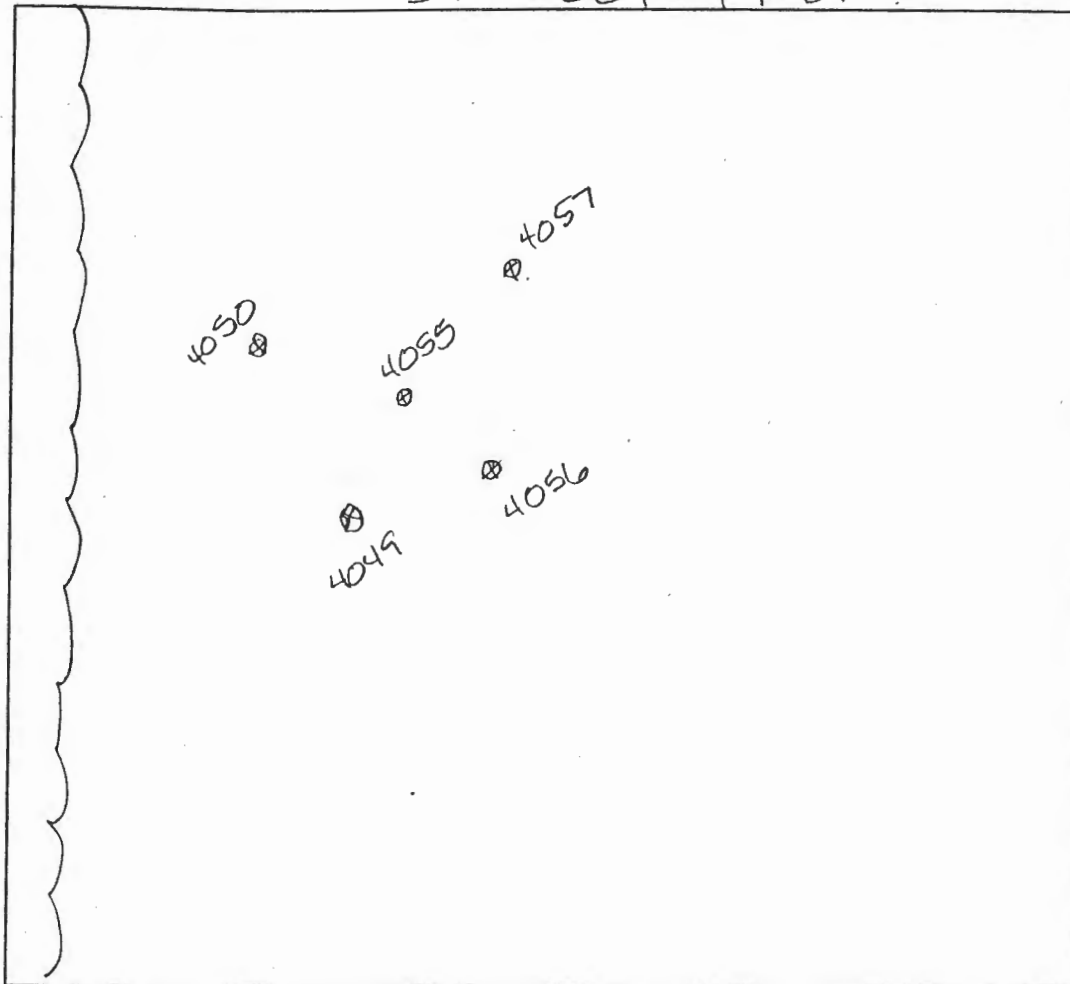
4'
or brn
sacilm

1/2
lgt
brown
to
grey
salm
not
H2O
related

4057
brn
sacilm

3'
lgt
brn
salm

5 1/2'



DATE	TEST #	DEPTH	START	BREAK 1" DROP	STOP 2" DROP	TIME OF 2nd INCH	P/F/H
8-22-04	4056	4 1/2' / 13'	9:30	9:35	9:48	13min	P
	4055	4 1/2' / 12 1/2'	9:35	9:38	9:41	3min	P
	4050	3 1/2' / 14'	9:41	9:46	9:55	9min	P
	4057	4' / 15 1/2'	10:40	10:42	10:45	3min	P

REMARKS

SANITARIAN

Amy Hart

BACKHOE

Zepp

OTHERS

TEST HOLES USED IN SDA

AVG. PERC TIME

SQ. FT/BR

TRENCH WIDTH

INLET DEPTH

MAX. BOT DEPTH

EFFECTIVE S/W

BASSLER PROP

A/P 4046

or
brn
CILM
1590
rock

5' or tan
Salm



13' 4049
4047

red
brn
CILM

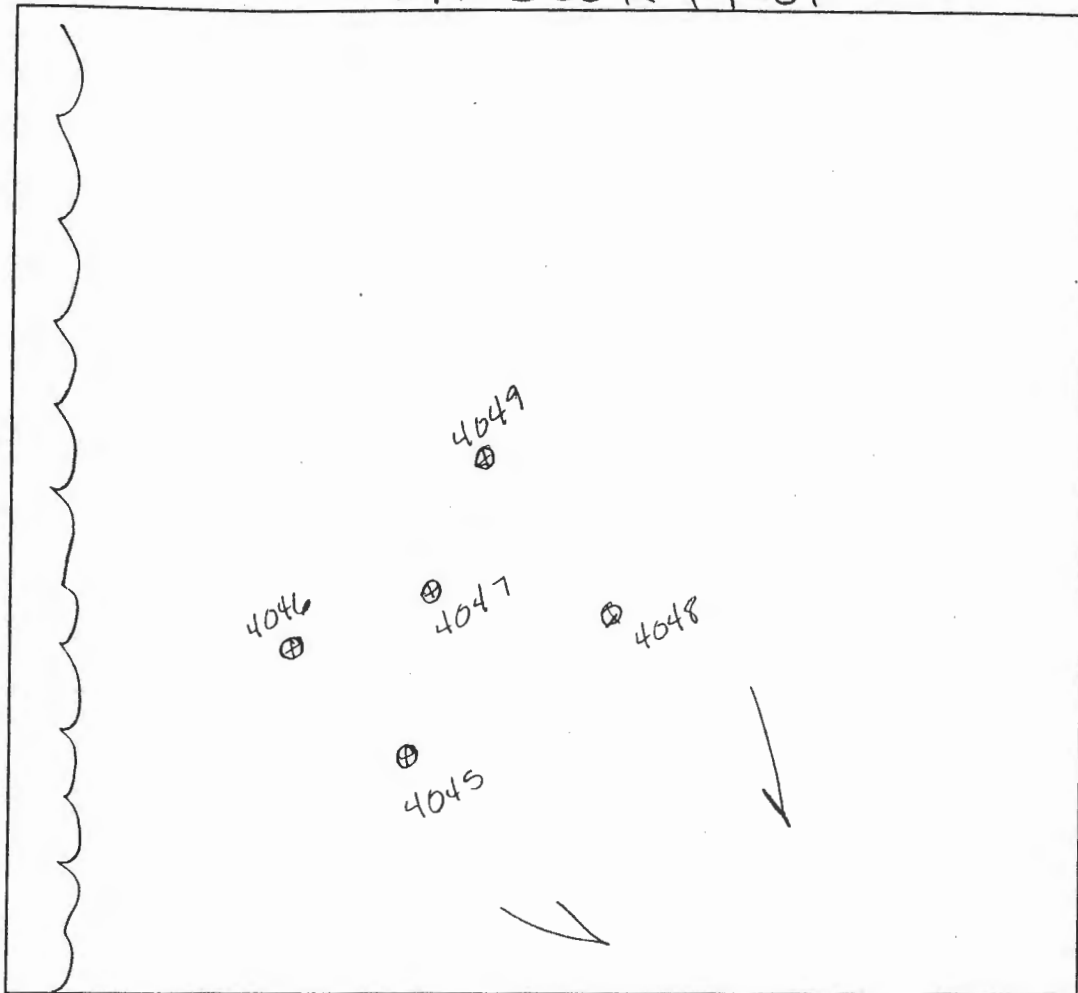
4' brn
Salm

4' 4048

red
brn
Salm

4' brn
Salm

Water @
13 1/2



DATE	TEST #	DEPTH	START	BREAK 1" DROP	STOP 2" DROP	TIME OF 2nd INCH	P/F/H
8-22-04	4046	5 1/2 113'	9:09	9:15	9:25	10min	P
	4047	Visual	4014'				P
	4049	4 1/2 113'	9:18	9:30	9:55	25min	P
	4048	4 1/2 114'	9:25	9:28	9:45	17min	P

REMARKS

Holes opened @ 8:00 checked H₂O @ 11:00 am

SANITARIAN

Amy Hart

BACKHOE

OTHERS

TEST HOLES USED IN SDA

AVG. PERC TIME

SQ. FT/BR


TRENCH WIDTH

INLET DEPTH

MAX. BOT DEPTH

EFFECTIVE S/W

A/P 4052
red
brn
sacclm
3 1/2'
beigh
Salm
13'
4054
4051
red
brn
sacclm
3'
or brn
silm
4'
lgt
tan
Salm
3'
4053
red
brn
sacclm
20%
6"
Rx frags
1'
lgt
tan
Salm
12'



DATE	TEST #	DEPTH	START	BREAK 1" DROP	STOP 2" DROP	TIME OF 2nd INCH	P/F/H
8-22-04	4052	Visual to 13'		13'			P
	4051	4' / 13'	10:10	10:15	10:29	14 min	P
	4054	3 1/2' / 13'	10:05	10:09	10:17	8 min	P
	4053	4 1/2' / 12 1/2'	10:02	10:04	10:08	4 min	P

REMARKS _____

SANITARIAN Amy Hart BACKHOE Zepp OTHERS _____

TEST HOLES USED IN SDA _____ AVG. PERC TIME _____ SQ. FT/BR _____

TRENCH WIDTH _____ INLET DEPTH _____ MAX. BOT DEPTH _____ EFFECTIVE S/W _____



PERC CERTIFICATION

I certify that the locations shown hereon are based on field locations done under my direct supervision and are correct to the best of my professional knowledge and belief.

Signature of Professional Land Surveyor
Terrell A. Fisher, Professional Land Surveyor No. 10692 Expires 12/13/15

8/28/15
Date

APPROVED FOR PRIVATE WATER AND PRIVATE SEWERAGE SYSTEMS,
HOWARD COUNTY HEALTH DEPARTMENT.

Signature for Maureen Roszman
COUNTY HEALTH OFFICER

9/15/2015
DATE

THE PURPOSE OF THIS PLAN IS TO REVISE THE LOT LINES ON LOTS 160 THRU 163 AND WELL AND SEPTIC AREA FOR LOTS 160 AND 161

AMENDED PERC CERTIFICATION
WALNUT CREEK

PHASE THREE
Lots 160-163

Non-Buildable Preservation Parcels 'O' Thru 'R' & 'V',
Non-Buildable Parcel 'S', Buildable Preservation Parcel 'T'
And Buildable Bulk Parcel 'U'

(A Resubdivision of Buildable Bulk Parcel 'H' - Walnut Creek, Phase Two) &
(A Revision to Non-Buildable Preservation Parcels 'L' and 'M' - Walnut Creek, Phase Two)

ZONED: RC-DEO & RR-DEO
TAX MAP No. 28 GRID Nos. 4, 5, 10-12, 17, AND 18 PARCEL No. 49
FIFTH ELECTION DISTRICT HOWARD COUNTY, MARYLAND
SCALE 1"=50' DATE: AUGUST 28, 2015
SHEET 1 OF 1