Approved RJC
11/2/2021

Save Reset Cancel Help

Record Detail * *(This section is required.)*

Permit Type	Permit Number	Opened Date
Building/Residential/Misc/Pool Spa	B21003496	09/16/2021

Description of Work

SFD/ INSTALL A 45' X 24' INGROUND FREE FORM SWIMMING POOL, DEPTH 3' 6" TO 7', WITH FENCE TO CODE (PREVIOUSLY INSTALLED) & 1,275 SQ FT PATIO

check spelling

Address * *(This section is required.)*

Search Reset Clear Get Parcel & Owner

Street #	Street Name	Street Type
4875	TEN OAKS	RD

Unit Type	Unit #	X Coordinate	Y Coordinate
--Select--		-76.98284	39.23902

City	State	Zip Code	Primary
DAYTON	MD	21036	Yes

Parcel * *(This section is required.)*

Search Reset Clear Get Address & Owner

GIS ID *	Parcel	Parcel Area	Land Value	Improved Value	Exemption Value	Plan Area
886948	42	3.88	264100	553200	289100	RURAL

Legal Description

IMPSLOT 2 3.880 A[ ]4875 TEN OAKS RD[ ]ORNDORFF PROPERTY

check spelling

Block	Lot	Census Tract	Council Dist	Inspection Dist	Supervisor Dist	Map #	DAP Zone
	2	605101	5				

Plan Area	State Tax Id	Subdivision Name
	1405411483	ORNDORFF PROP

Section	Area	Tax Map
		28

Grid	Zoning District	ADC Map
28-8	RR-DEO	4933-C2

SDP No.	Final Plan No.	WP File No.	Primary
			Yes

Record Plat No.	WS Contract No.	FDP No.
8829		

Owner Occupied	Year Built	Historic District
○ Yes ○ No	1994	○ Yes ◉ No

Historic District Registry No.	Stat Area	Flood Plain
	5-02A	○ Yes ◉ No

Building No

Owner * *(This section is required.)*

Search Reset Clear

Name *
KUFEL JEFFREY

Address Line 1
4875 TEN OAKS RD

Address Line 2

Address Line 3

Mail City	Mail State	Mail Zip Code
DAYTON	MD	21036

Phone	Primary
410-827-0888	Yes

E-mail
chris.conley@coastalpoolbuilders.net

Cell Number	Fax Number

Professionals *(This section is not required.)*

Search Reset Clear

License # * 08010097873
Business Name: COASTAL POOLS LLC
License Type * MHIC Ind
First Name: BRADLEY
Middle Name:
Last Name: HULL
Primary: Yes
Address Line 1: 8608 OCEAN GATEWAY
Address Line 2:
City: QUEENSTOWN
State: MD
ZIP Code: 21658-0000
Phone 1: 4439266945
Phone 2:
Fax:
E-mail: BRAD@COASTALPOOLBUILDERS.NET

Applicant *(This section is not required.)*

Search As Owner As Lic. Prof As Contact

Type * Applicant
First Name: Chris
MI:
Last Name: Conley
Relationship: Applicant
Full Name: CHRIS CONLEY
Primary: Yes
Organization Name: Coastal Pools
Street Address: 8608 Ocean Gateway
Address Line 2:
City: Queenstown
State: MD
Zip Code: 21658
Phone: 410-827-0888
Cell:
Fax:
E-mail * chris.conley@coastalpoolbuilders.net

Addtl Info

Est Construction Cost * 70000
Housing Units * 0
Number of Buildings * 0
Public Owned: No
Construction Type: 329 - Structures Other Than Buildings (Retaining Walls/Tents)

POOL INFORMATION

MISCELLANEOUS POOL INFORMATION

Capital Project-No Fee * ○ Yes ◉ No
Capital Project Number:
Fee Exempt * ○ Yes ◉ No
Water Supply * Private
Sewage Disposal * Private
Existing Use: SFD
Type of Pool or Spa * In Ground Pool
Electrical Permit Number:
Expiration Date: 3/16/2022

PAYMENT INFORMATION

Check 1:
Payee 1:
SAP Doc No:
SAP Entered:

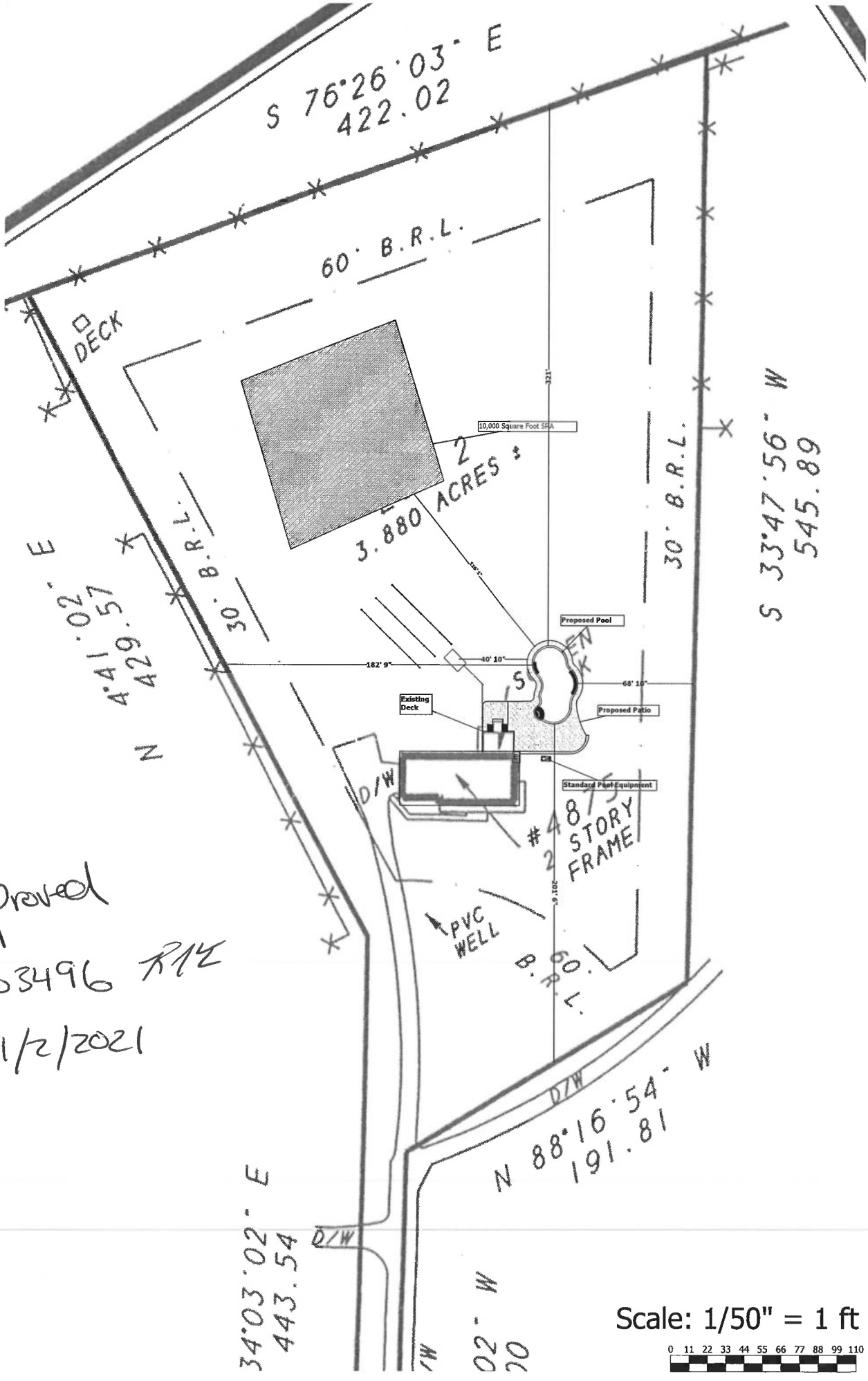
Related Records

Showing 1-2 of 2

Permit Number	Record Type Alias	Status	Number	Street Name	Opened Date	Description
B21003496	Residential Pool or Spa Permit	Review In Process	4875	TEN OAKS	09/16/2021	SFD/ INSTALL A 45' X 24' INGROUND FREE FORM S\
E21004699	Residential Electrical Addition Alteration Permit	Issued	4875	TEN OAKS	09/16/2021	Wire inground swimming pool & (2) bonding 410827647

Page 1 of 1

Submit Cancel



Approved

B21003496 RK

11/2/2021

1994
2/24/94
2/25/94

Final - 2/25/94 (1:30 P.M.)

PERMIT 05-411483

P 49890

SEWAGE DISPOSAL SYSTEM

A 41666

DEPARTMENT OF HEALTH AND MENTAL HYGIENE

DISTRICT 5th

DATE 2/10/94

HOWARD COUNTY HEALTH DEPARTMENT
BUREAU OF ENVIRONMENTAL HEALTH
~~XXX-XXXX~~ 313-2640

INDEXED

DATE SYSTEM APPROVED 2/25/94

INSPECTOR SKS

South Carroll Backhoe, Inc. IS PERMITTED TO INSTALL X ALTER

ADDRESS 4410 Salem Bottom Road, Westminster, Maryland 21157 PHONE 875-4197

SUBDIVISION Orndorff Property LOT 2 ROAD 4875 Ten Oaks Road

PROPERTY OWNER Bageant Homes, Inc.

ADDRESS

SEPTIC TANK CAPACITY 1250 GALLONS

NUMBER OF BEDROOMS 4

180 SQUARE FEET PER BEDROOM

LINEAR FEET OF TRENCH REQUIRED 240

TRENCHES - Trench to be 3 feet wide. Inlet 3.5 feet below original grade. Bottom maximum depth 5.5 feet below original grade. Effective area begins at 3.5 feet below original grade. 2 feet of stone below distribution pipe.

LOCATION - Starting from the left front lot corner (intersection of the 443.54' and 429.57' lot lines), place the distribution box 145 feet down the 429.57' lot line and 90 feet off this same lot line. Run initial trenches toward left lot line, future trenches in both directions.

NOTES - No trench to exceed 100 feet in length. Provide 6" - 8" diameter cleanout and cap to grade or above on septic tank. OK MR 2/17/94

PLANS APROVED BY Mark Rifkin DATE 4/23/92

COVER NO WORK UNTIL INSPECTED AND APPROVED

NEITHER THE HOWARD COUNTY COUNCIL NOR THE HEALTH DEPARTMENT IS RESPONSIBLE FOR THE SUCCESSFUL OPERATION OF ANY SYSTEM

NOTE: CLEANOUT REQUIRED EVERY 70 FEET OF SEWER LINE AND/OR AT 90° SWEEPS IN LINES FROM HOUSE TO DRAIN FIELDS, 90° ELBOWS NOT ACCEPTABLE.

NOTE: ALL PARTS OF SEPTIC SYSTEMS (I.E. TANK, DISTRIBUTION BOX TRENCHES) TO BE 100 FEET FROM WELL (UNLESS OTHERWISE SPECIFICALLY AUTHORIZED)

BLDG. PERMIT SIGNED

NOTE: IF DEEP TRENCH(ES) ARE USED CALL FOR INSPECTION BEFORE AND AFTER PLACING GRAVEL IN TRENCH(ES) ENCL. RNLD 7/26/00

NOTE: NO DRY WELL SHALL EXCEED 15 FOOT IN DIAMETER NO ABSORPTION TRENCH TO EXCEED 100 FEET IN LENGTH B00125626 Porch

NOTE: ALL PIPE FROM HOUSE TO SEPTIC TANK MUST BE CAST IRON OR SCHEDULE 35/40 PVC OR ABS

PERMIT VOID AFTER TWO YEARS

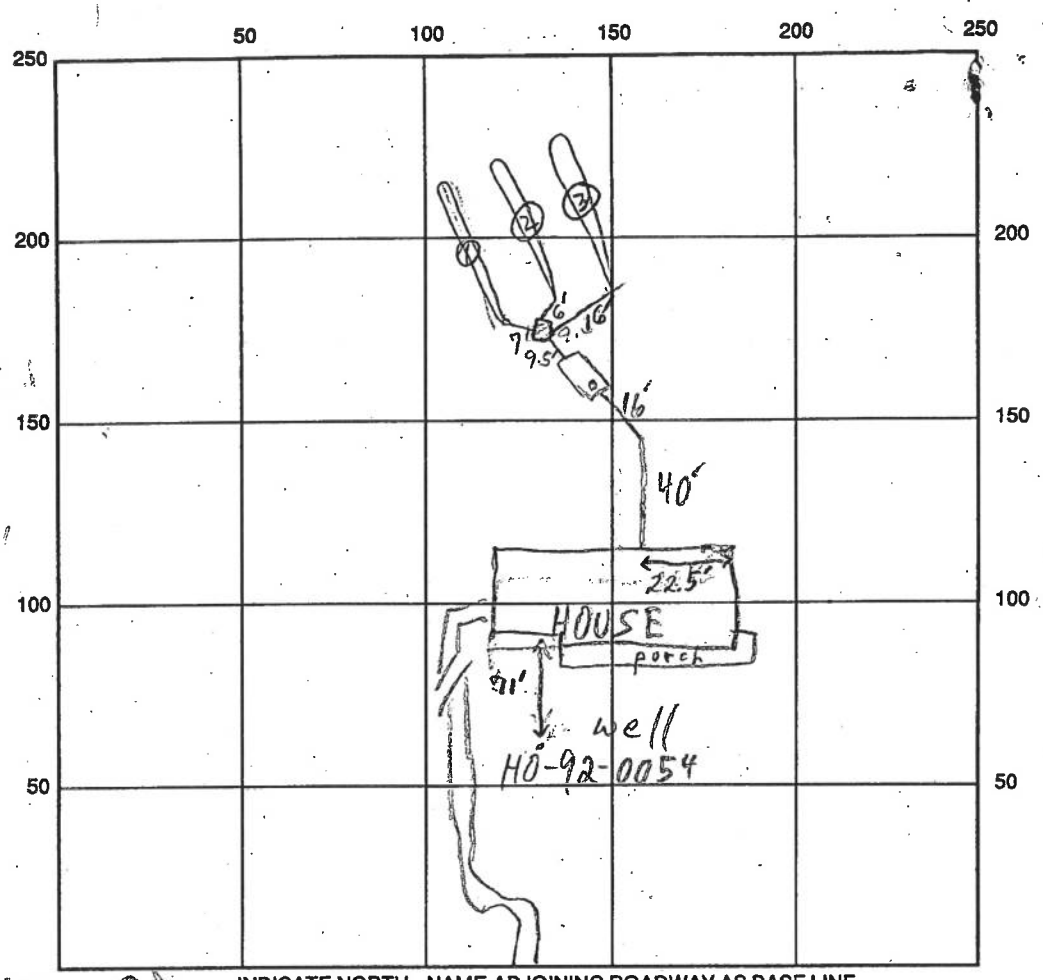
NOTE: INSTALL STAND PIPE ON SEPTIC TANK AND DRY WELL STAND PIPES MUST BE 6 INCHES IN DIAMETER CAST IRON. CONCRETE OR TERRA COTTA OR PVA OR ABS ACCEPTED. IF TOP OF SEPTIC TANK IS DEEPER THAN 3 FEET. MANHOLE TO GRADE REQUIRED.

NOTE: DISTRIBUTION BOXES MUST HAVE BAFFLES

A 41666

***INSTALLER IS RESPONSIBLE FOR OBTAINING FINAL APPROVAL ON THIS PERMIT**
*CALL 461-9933 FOR INSPECTION OF SEPTIC SYSTEM.

HD-260(6-90)



INDICATE NORTH - NAME ADJOINING ROADWAY AS BASE LINE

TEN OAKS RD

SEPTIC TANK LEVEL 1500 GAL - OK CLEANOUTS S.T. - OK

DISTRIBUTION BOX LEVEL OK - Baffle in

DRAIN FIELD/TITLE DEPTH 5.5 FT. TRENCH WIDTH 3 FT. INLET DEPTH 3.5 FT.

EFFECTIVE GRAVEL DEPTH 2 FT. TOTAL LENGTH ① 80' ② 81' ③ 84' FT.

NUMBER OF TRENCHES 3 ONE SIDEWALL/BOTTOM AREA 235 SQ. FT.

DRYWALL INSIDE DIAMETER — FT. EFFECTIVE DEPTH BELOW INLET — FT.

ABSORBENT AREA — SQ. FT.

REMARKS: 2/24/94 OK TO CONTINUE MR

2/25/94 OK TO cover all work SKS

DATE SYSTEM APPROVED 2/25/94 INSPECTOR Sonia T. Sok

APPLICATION

A 41666

PERCOLATION TESTING

P

HOWARD COUNTY HEALTH DEPARTMENT
BUREAU OF ENVIRONMENTAL HEALTH
P.O. BOX 476 ELLICOTT CITY, MARYLAND 21043
TELEPHONE: 461-9933

DISTRICT 5TH

DATE 5-6-88

TO: THE COUNTY HEALTH OFFICER
ELLICOTT CITY, MARYLAND

I, HEREBY, APPLY FOR THE NECESSARY TEST IN ORDER TO CONSTRUCT (OR RECONSTRUCT) A SEWAGE DISPOSAL SYSTEM.

PROPERTY OWNER P.A. ORNDORFF Bageant Homes Inc

ADDRESS 4901 TEN OAKS ROAD, DAYTON, Md 21036 PHONE ~~(301) 531-2288~~ 531-6474

PROSPECTIVE BUYER

ADDRESS PHONE

PROPERTY LOCATION:

SUBDIVISION ORNDORFF PROPERTY LOT NO. Lot 2 on plat Cert. 10/1488

ROAD AND DESCRIPTION EAST SIDE OF TEN OAKS ROAD; WEST OF Md. RTE 32.
(4875 Ten Oaks Road)

TAX MAP 28 PARCEL # 42

SIZE OF LOT 3.8 ACRES TYPE BLDG SFD
(SINGLE FAMILY DWELLING OR COMMERCIAL)

THE SYSTEM INSTALLED UNDER THIS APPLICATION IS ACCEPTABLE ONLY UNTIL PUBLIC FACILITIES BECOME AVAILABLE. I FULLY UNDERSTAND THE FEE CONNECTED WITH THE FILING OF THIS PERC TEST APPLICATION IS NON-REFUNDABLE UNDER ANY CIRCUMSTANCES. I ALSO AGREE TO COMPLY WITH ALL M.O.S.H.A REQUIREMENTS IN TESTING THIS LOT. Peggy A. Dradoff
(SIGNATURE OF APPLICANT)

APPROVED BY FOR DATE

REJECTED BY FOR DATE

HOLD PENDING FURTHER TESTS DATE

REASONS FOR REJECTION OR HOLDING 6-27-88 PERC SATISFACTORY - HOLD FOR PLAT. S. Abel

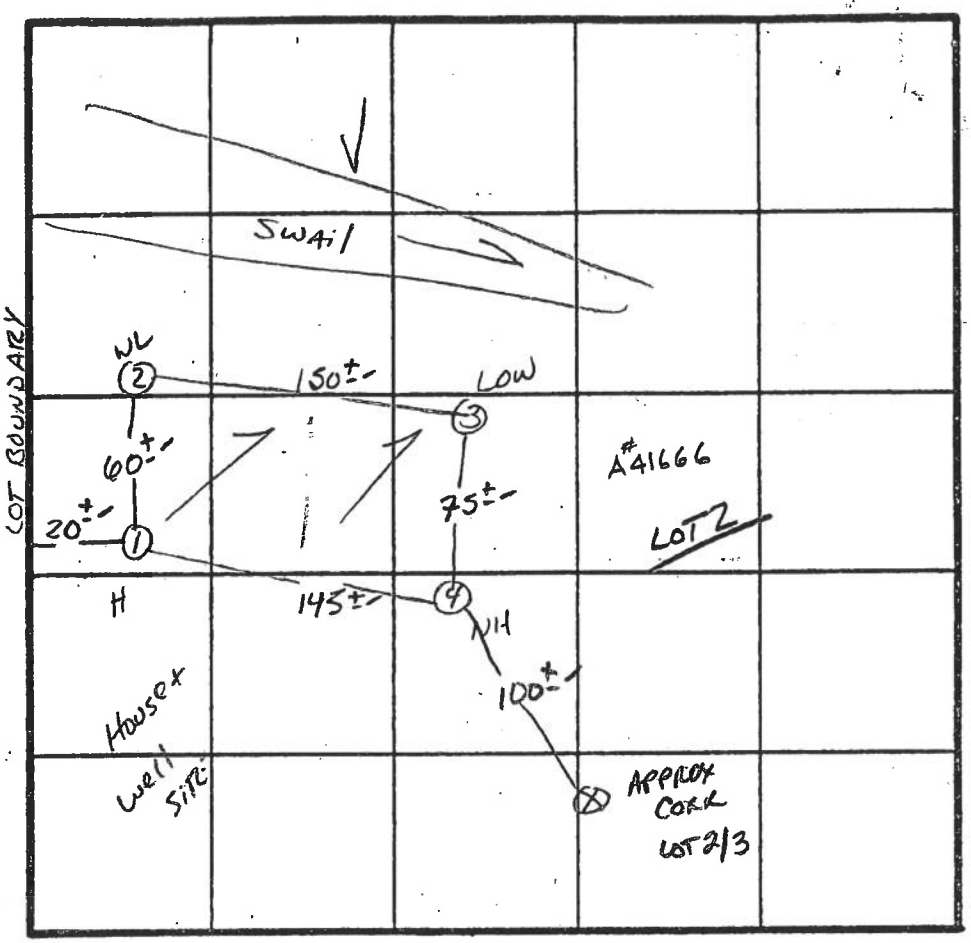
BLDG. PERMIT SIGNED AND RETURNED 11/15/93
Serial # 57307

THIS IS NOT A PERMIT

② - ④

SOIL PROFILE

0
- AP Hx — 7-9" — Yell. Br Silt Loam w/ Pink Cast of Sandy Loam 10-15% Frags
- 3-3.5' — Yellow Br w/ Pink Casts Highly micaceous Silty Sand Lm. <10% Frags



2 PERC
4 MIN
180 @ 1BR
INLET 3.5'
BOTTOM 5.5'

INDICATE NORTH - NAME ADJOINING ROADWAY AS BASE LINE.

TEN OAKS Rd.

① (0)
- AP Hx — 7" — Yellow Br Silt Loam <10% Frags Small Band of Lg. Quartzite at 3-3.5'
- 3.5' — Yellow Br w/ Pink Casts Silt Loam Highly micaceous 15-20% Frags
- 12'

DATE	TEST NO.	DEPTH	PRE-WET START	PRE-WET STOP	TEST - 1" DROP START	TEST - 1" DROP STOP	TIME
6/27/88	1 S	4'	10:45	10:47	10:47	10:51	4 min
	1 M	8'	10:45	10:46	10:46	10:49	3 min
	1 V	12.5	UNIFORM	Soil below 3.0'-3.5'	Small Layer of Quartzite		
	2 S	4'	10:44	10:45:30	10:45:30	10:49	3.5 min
	2 V	12'	UNIFORM	Soil below 3.0'			
	3 S	5'	10:42	10:43	10:43	10:45	2 min
	3 V	12'	UNIFORM	Soil (Rock Possible)	below 3.5'		
	4 V	12'	UNIFORM	Soil below 3.0'			

REMARKS Shallow SYST Due to Landscape Position

TYPE OF SOIL Glenelg — Chester Gravelly Loam

TESTED BY S. Abel ALSO PRESENT ORNDORFF & Co.

EMERGENCY/TEMP NO. IF ANY

B 1 | 3901 | SEQUENCE NO. (DP USE ONLY)
(THIS NUMBER IS TO BE PUNCHED IN COLS. 3-6 ON ALL CARDS)

STATE OF MARYLAND
APPLICATION FOR PERMIT TO DRILL WELL
please print or type

STATE PERMIT NUMBER: HO-92-0054
fill in this form completely

Date Received (APA): 03/17/92

OWNER INFORMATION
Last Name / Owner / First Name: REGENT HOMES
Street or RFD: 4714 LINTHICUM RD
Town: DAYTON | State: MD | Zip: 21036

DRILLER INFORMATION
George F. Easterday 4x0 | 77 License No. 80
Driller's Name
Firm Name: L. Franklin Easterday, Inc.
Address: 9285 Brown Church Rd., Mt. Airy, Md. 21771
Signature: George F. Easterday | Date: 3-13-92

LOCATION OF WELL
8 COUNTY: HOWARD
23 SUBDIVISION: TEN OAKS 3 YRS
SECTION | LOT: 2 | ORNDORFF PROP.
52 NEAREST TOWN: DAYTON
MILES FROM TOWN (enter 0 if in town): 0 MI
NEAR WHAT ROAD: TEN OAKS RD
ON WHICH SIDE OF ROAD (CIRCLE APPROPRIATE BOX): NORTH / WEST / EAST / SOUTH
DISTANCE FROM ROAD: 900 FT
DIRECTION OF WELL FROM TOWN (CIRCLE BOX): NW 8-9 | N 8 | NE 8-9 | W 8 | TOWN | E 8 | SW 8-9 | S 8 | SE 8-9

WELL INFORMATION
APPROX. PUMPING RATE (GAL. PER MIN.): 5
AVERAGE DAILY QUANTITY NEEDED (GAL. PER DAY): 500

USE FOR WATER (CIRCLE APPROPRIATE BOX)
- D HOME (SINGLE OR DOUBLE HOUSEHOLD UNIT ONLY)
- F FARMING (LIVESTOCK WATERING & AGRICULTURAL IRRIGATION)
- I INDUSTRIAL, COMMERCIAL, STATE AND FEDERAL GOV. OTHER (REQUIRES APPROPRIATION PERMIT)
- P PUBLIC OR PRIVATE WATER COMPANY (REQUIRES APPROPRIATION PERMIT AND STATE HEALTH DEPARTMENT APPROVAL)
- T TEST, OBSERVATION, MONITORING (MAY REQUIRE APPROPRIATION PERMIT)

NOT TO BE FILLED IN BY DRILLER
HEALTH DEPARTMENT APPROVAL
COUNTY NAME: Howard | COUNTY NO.: A 41666
STATE SIGNATURE | INSERT S
DATE ISSUED: 04 29 92 | CO SIGNATURE: Mark E. Rilken | EXP. DATE: 10/22/92
NORTH GRID: 51200 | EAST GRID: 08050

APPROXIMATE DEPTH OF WELL: 200 FEET
APPROXIMATE DIAMETER OF WELL: 6 NEAREST INCH

METHOD OF DRILLING (circle one)
BORED (or Augered) | JETTED | Jetted & DRIVEN
AIR-ROTary | AIR-PERcussion | ROTARY (Hydraulic Rotary)
CABLE | REVerse-ROTary | DRive-POINT
other


REPLACEMENT OR DEEPENED WELLS
(CIRCLE APPROPRIATE BOX)
- N THIS WELL WILL NOT REPLACE AN EXISTING WELL
- Y THIS WELL WILL REPLACE A WELL THAT WILL BE ABANDONED AND SEALED
- S THIS WELL WILL REPLACE A WELL THAT WILL BE USED AS A STANDBY
- D THIS WELL WILL DEEPEN AN EXISTING WELL

PERMIT NUMBER OF WELL TO BE REPLACED OR DEEPENDED (IF AVAILABLE):

SHOW MAJOR FEATURES OF BOX & LOCATE WELL WITH AN X
SOURCES OF DRILLING WATER
1. well
2.
3.
WRITE THE BOX NUMBER FROM THE MAP HERE
E 8005
N 5102
000 000

4/28/92 AM
15 BAGS GROUT
63' CASING OK
50' OPEN NOT OBS'D
2' CASING A.G.
LOC. OK 4/28/92
VTAG OK MR

DRAW A SKETCH BELOW SHOWING LOCATION OF WELL IN RELATION TO NEARBY TOWNS AND ROADS AND GIVE DISTANCE FROM WELL TO NEAREST ROAD JUNCTION



Not to be filled in by driller (OEP USE ONLY)
APPROP. PERMIT NUMBER: GAP
FORCE: MR (WRITE INITIALS IN BOX) | PERMIT No.: HO-92-0054

RECEIVED
HOWARD COUNTY
HEALTH DEPT.

SPECIAL CONDITIONS

COUNTY

C 1 9296 — SEQUENCE NO. (DENV USE ONLY)
(THIS NUMBER IS TO BE PUNCHED IN COLS. 3-6 ON ALL CARDS)

STATE OF MARYLAND
WELL COMPLETION REPORT
FILL IN THIS FORM COMPLETELY
PLEASE PRINT OR TYPE

THIS REPORT MUST BE SUBMITTED WITHIN 45 DAYS AFTER WELL IS COMPLETED.

COUNTY NUMBER A41666

ST/CO USE ONLY
DATE Received

DATE WELL COMPLETED 04 28 92

Depth of Well 300 (TO NEAREST FOOT)

PERMIT NO. FROM "PERMIT TO DRILL WELL" HO-92-0054

OWNER Bryant Flores (last name / first name)
STREET OR RFD Ten OAKS TOWN DAYTON
SUBDIVISION Ten OAKS FARMS SECTION LOT 2

WELL LOG
Not required for driven wells

STATE THE KIND OF FORMATIONS PENETRATED, THEIR COLOR, DEPTH, THICKNESS AND IF WATER BEARING

DESCRIPTION (Use additional sheets if needed)	FEET FROM	FEET TO	Check if water bearing
Top soil	0	1	
Clay	1	4	
Br. Mica	4	35	
Sandstone	35	45	
Tan Mica	45	52	
Granite	52	75	
Gray Mica	75	165	
Sandstone	165	185	
Granite	185	205	
Sandstone	205	215	✓
Granite	215	300	

GROUTING RECORD
WELL HAS BEEN GROUTED (Circle Appropriate Box) yes Y / no N
TYPE OF GROUTING MATERIAL
CEMENT C M — BENTONITE CLAY B C
NO. OF BAGS 15 NO. OF POUNDS 1500
GALLONS OF WATER 75
DEPTH OF GROUT SEAL (to nearest foot)
from 0 (enter 0 if from surface) ft. to 49 ft.

CASING RECORD
casing types insert appropriate code below:
ST STEEL — CO CONCRETE — PL PLASTIC — OT OTHER

MAIN CASING TYPE	Nominal diameter top (main) casing (nearest inch)	Total depth of main casing (nearest foot)
ST	6	13

OTHER CASING (if used) — EACH CASING

diameter inch	depth (feet) from	to

SCREEN RECORD
screen type or open hole — insert appropriate code below:
ST STEEL — BR BRASS BRONZE — HO OPEN HOLE — PL PLASTIC — OT OTHER

C 2

EACH SCREEN	DEPTH (nearest ft.)	
1	10	16 — 300
2		
3		

SLOT SIZE 1 ____ 2 ____ 3 ____
DIAMETER OF SCREEN ____ (NEAREST INCH)

GRAVEL PACK from ____ to ____
IF WELL DRILLED WAS FLOWING WELL INSERT F IN BOX 68

OEP USE ONLY (NOT TO BE FILLED IN BY DRILLER)
T (TELESCOPE CASING) — (E.R.O.S.) (LOG INDICATOR) — W Q (OTHER DATA)

C 3

PUMPING TEST
HOURS PUMPED (nearest hour) 3
PUMPING RATE (gal. per min. to nearest gal.) 10
METHOD USED TO MEASURE PUMPING RATE Bucket
WATER LEVEL (distance from land surface)
BEFORE PUMPING 45
WHEN PUMPING 130

TYPE OF PUMP USED (for test)
A air — P piston — T turbine
C centrifugal — R rotary — O other (describe below)
J jet — S submersible

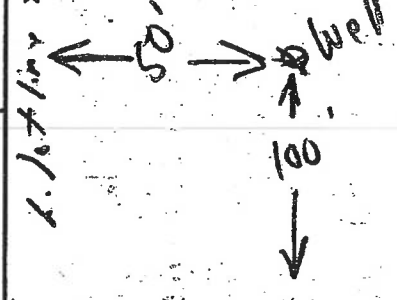
PUMP INSTALLED
DRILLER WILL INSTALL PUMP (CIRCLE) (YES or NO) YES / NO
IF DRILLER INSTALLS PUMP, THIS SECTION MUST BE COMPLETED FOR ALL WELLS EXCEPT HOME USE
TYPE OF PUMP INSTALLED PLACE (A,C,J,P,R,S,T,O) IN BOX - SEE ABOVE:
CAPACITY: GALLONS PER MINUTE (to nearest gallon)
PUMP HORSE POWER
PUMP COLUMN LENGTH (nearest ft.)
CASING HEIGHT (circle appropriate box and enter casing height) + above / − below LAND SURFACE (nearest foot) 2

CIRCLE APPROPRIATE LETTER
A A WELL WAS ABANDONED AND SEALED WHEN THIS WELL WAS COMPLETED
E ELECTRIC LOG OBTAINED
P TEST WELL CONVERTED TO PRODUCTION WELL

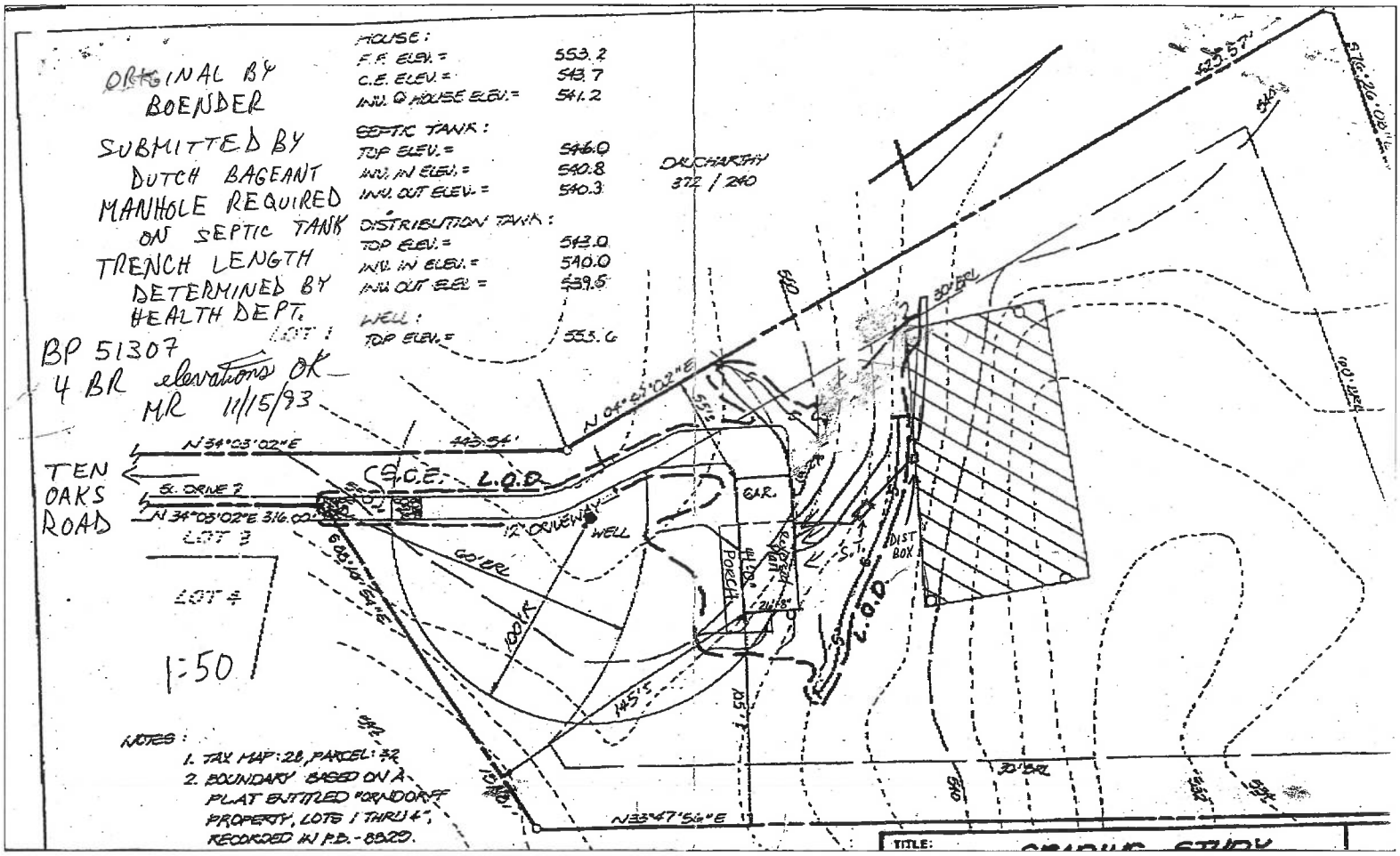
I HEREBY CERTIFY THAT THIS WELL HAS BEEN CONSTRUCTED IN ACCORDANCE WITH COMAR 26.04.04 "WELL CONSTRUCTION" AND IN CONFORMANCE WITH ALL CONDITIONS STATED IN THE ABOVE CAPTIONED PERMIT, AND THAT THE INFORMATION PRESENTED HEREIN IS ACCURATE AND COMPLETE TO THE BEST OF MY KNOWLEDGE.

DRILLERS IDENT. NO. 40
DRILLERS SIGNATURE (MUST MATCH SIGNATURE ON APPLICATION) George F. Tedesco
SITE SUPERVISOR (sign. of driller or journeyman responsible for sitework if different from permittee)

LOCATION OF WELL ON LOT
SHOW PERMANENT STRUCTURE SUCH AS BUILDING, SEPTIC TANKS, AND/OR LANDMARKS AND INDICATE NOT LESS THAN TWO DISTANCES (MEASUREMENTS TO WELL)



COUNTY


ORIGINAL BY BOENDER
SUBMITTED BY DUTCH BAGEANT
MANHOLE REQUIRED ON SEPTIC TANK
TRENCH LENGTH DETERMINED BY HEALTH DEPT.
BP 51307
4 BR elevations OK
MR 11/15/93
HOUSE:
F.F. ELEV. = 553.2
C.E. ELEV. = 543.7
INV. @ HOUSE ELEV. = 541.2
SEPTIC TANK:
TOP ELEV. = 546.0
INV. IN ELEV. = 540.8
INV. OUT ELEV. = 540.3
DISTRIBUTION TANK:
TOP ELEV. = 543.0
INV. IN ELEV. = 540.0
INV. OUT ELEV. = 539.5
WELL:
TOP ELEV. = 553.6
LOT 1
LOT 2
LOT 3
LOT 4
TEN OAKS ROAD
N 34°03'02"E 443.54'
N 34°03'02"E 316.00'
S. DRIVE 2
C.C.E.
L.O.D.
12" DRIVEWAY
WELL
GAR.
DISTRIBUTION BOX
DISCHARGE
372 / 240
60' BRL
30' BRL
100' BRL
N 04°21'02"E
S 85°10'54"E
N33°47'54"E
1:50
NOTES:
1. TAX MAP: 28, PARCEL: 32
2. BOUNDARY BASED ON A PLAT ENTITLED "ORNDORFF PROPERTY, LOTS 1 THRU 4", RECORDED IN P.B. - 8820.
TITLE: