

MARYLAND DEPARTMENT OF THE ENVIRONMENT, WATER MANAGEMENT ADMINISTRATION

1800 Washington Blvd., Baltimore, Maryland 21230 (410) 537-3784

WATER WELL ABANDONMENT-SEALING REPORT FORM

SUBMIT COPIES OF COMPLETED FORM TO:

- * COUNTY ENVIRONMENTAL AGENCY (contact MDE, WMA if address needed)
- * WELL OWNER
- * MDE, WATER MANAGEMENT ADMINISTRATION, WELL PROGRAM

DATE WELL ABANDONED: 6-10-19 (month/day/year)

* PERMIT NUMBER OF ABANDONED WELL (if any) _____

* PERMIT NUMBER OF REPLACEMENT WELL: _____

* PERSON ABANDONING WELL: Bruce Thompson

WELL DRILLER'S LICENSE NUMBER: ISD 038

CIRCLE: MWD / MSD / MGD

* OWNER'S NAME: Buch Construction

SITE LOCATION MAP

* WELL LOCATION:

COUNTY: Howard

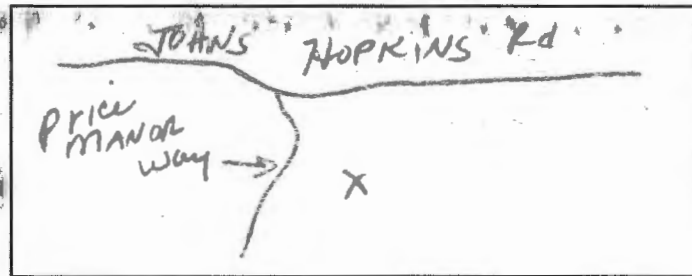
NEAREST TOWN: Ellicott City

TAX MAP: _____ BLOCK: _____ PARCEL: _____

SUBDIVISION: _____

SECTION: _____ LOT: _____

STREET ADDRESS: 10915 Price Manor Way



LATITUDE 39.150206

LONGITUDE 76.892243

LOG OF SEALING MATERIAL

MATERIAL	FEET	
	FROM	TO
Gravel	200	40
Bentonite	40	0
VOLUME OF MATERIAL USED		
150 # Bentonite as slurry		

* TYPE OF WELL BEING ABANDONED:

- ☒ DRILLED ☐ JETTED
- ☐ BORED ☐ HAND DUG
- ☐ OTHER (specify) _____

* USE CODE:

- ☒ DOMESTIC ☐ MUNICIPAL/PUBLIC
- ☐ IRRIGATION ☐ INDUSTRIAL
- ☐ TEST/OBSERVATION ☐ GEOTHERMAL

* TYPE OF CASING:

- ☒ STEEL ☐ PLASTIC
- ☐ CONCRETE ☐ OTHER (specify) _____

SIZE OF CASING: 6 INCHES IN DIAMETER

DEPTH OF WELL: 200 FEET DEEP

WAS ANY CASING REMOVED? YES ☐ NO ☐

If yes, length removed, in feet: 3

WAS CASING RIPPED OR PERFORATED? ☐ YES ☒ NO

SIGNATURE-MASTER WELL DRILLER OR SUPERVISING SANITARIAN George F. Easton LICENSE# 040

CIRCLE ONE MSD / MGS

DATE 6-19-19

COUNTY

Pursuant to § 10-624 of the State Govt. Article of the Maryland Code, personal info requested on this form is used in processing this form pursuant to COMAR 26.04.04. Failure to provide the info may result in this form not being processed. You have the right to inspect, amend, or correct this form. The Maryland Department of the Environment is subject to the Maryland Public Information Act. This form may be made available on the Internet via MDE's website and is subject to inspection or copying, in whole or in part, by the public and other governmental agencies, if not protected by federal or State Law.

MARYLAND DEPARTMENT OF THE ENVIRONMENT, WATER MANAGEMENT ADMINISTRATION
1800 Washington Blvd., Baltimore, Maryland 21230 (410) 537-3784

WATER WELL ABANDONMENT-SEALING REPORT FORM

SUBMIT COPIES OF COMPLETED FORM TO:

- * COUNTY ENVIRONMENTAL AGENCY (contact MDE, WMA if address needed)
- * WELL OWNER
- * MDE, WATER MANAGEMENT ADMINISTRATION, WELL PROGRAM

APPROVED
07/21/2021 P

DATE WELL ABANDONED: 6-10-19 (month/day/year)

* PERMIT NUMBER OF ABANDONED WELL (if any) _____

* PERMIT NUMBER OF REPLACEMENT WELL: _____

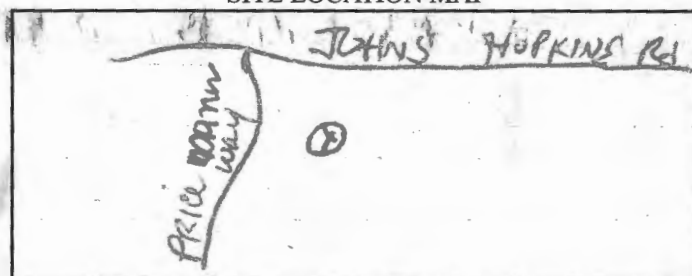
* PERSON ABANDONING WELL: Bruce Thompson WELL DRILLER'S LICENSE NUMBER: ISD 040

CIRCLE: MWD / MSD / MGD

* OWNER'S NAME: Buch Construction

SITE LOCATION MAP

* WELL LOCATION:
COUNTY: HOWARD
NEAREST TOWN: ELLICOTT CITY
TAX MAP _____ BLOCK _____ PARCEL _____
SUBDIVISION: _____
SECTION: _____ LOT: _____
STREET ADDRESS: 10945 Price Manor Way



LATITUDE 3 9.150544

LONGITUDE 7 6.897349

LOG OF SEALING MATERIAL

MATERIAL	FEET	
	FROM	TO
Concrete	15	0
VOLUME OF MATERIAL USED		
3 YDS concrete		

* TYPE OF WELL BEING ABANDONED:

☒ DRILLED ☐ JETTED
☐ BORED ☒ HAND DUG
☐ OTHER (specify) _____

* USE CODE:

☒ DOMESTIC ☐ MUNICIPAL/PUBLIC
☐ IRRIGATION ☐ INDUSTRIAL
☐ TEST/OBSERVATION ☐ GEOTHERMAL

* TYPE OF CASING:

☐ STEEL ☐ PLASTIC
☐ CONCRETE ☒ OTHER (specify)
WELL RING Cement

SIZE OF CASING: 24 INCHES IN DIAMETER

DEPTH OF WELL: 15 FEET DEEP

WAS ANY CASING REMOVED? YES ☒ NO

If yes, length removed, in feet: _____

WAS CASING RIPPED OR PERFORATED? YES ☒ NO

SIGNATURE-MASTER WELL DRILLER OR SUPERVISING SANITARIAN LICENSE# Beary J. Easterday 040

CIRCLE ONE MWD / MSD / MGS 6-19-19
DATE

COUNTY

Pursuant to § 10-624 of the State Govt. Article of the Maryland Code, personal info requested on this form is used in processing this form pursuant to COMAR 26.04.04. Failure to provide the info may result in this form not being processed. You have the right to inspect, amend, or correct this form. The Maryland Department of the Environment is subject to the Maryland Public Information Act. This form may be made available on the Internet via MDE's website and is subject to inspection or copying, in whole or in part, by the public and other governmental agencies, if not protected by federal or State Law.

MARYLAND DEPARTMENT OF THE ENVIRONMENT, WATER MANAGEMENT ADMINISTRATION

1800 Washington Blvd., Baltimore, Maryland 21230 (410) 537-3784

WATER WELL ABANDONMENT SEALING REPORT FORM

SUBMIT COPIES OF COMPLETED FORM TO:

- * COUNTY ENVIRONMENTAL AGENCY (contact MDE, WMA if address needed)
- * WELL OWNER
- * MDE, WATER MANAGEMENT ADMINISTRATION, WELL PROGRAM

DATE WELL ABANDONED: 6-10-19 (month/day/year)

* PERMIT NUMBER OF ABANDONED WELL (if any)

* PERMIT NUMBER OF REPLACEMENT WELL:

* PERSON ABANDONING WELL: Bruce Thompson


WELL DRILLER'S LICENSE NUMBER: ISO 038

CIRCLE: MWD / MSD / MGD

* OWNER'S NAME: Buch Construction

SITE LOCATION MAP

* WELL LOCATION:
 COUNTY: Howard
 NEAREST TOWN: Ellicott City
 TAX MAP BLOCK PARCEL
 SUBDIVISION:
 SECTION: LOT:
 STREET ADDRESS: 10941 Price Manor Way



LATITUDE 39.150061

LONGITUDE 76.897239

LOG OF SEALING MATERIAL

MATERIAL	FEET	
	FROM	TO
GRAVEL	500	70
BENTONITE	70	0

VOLUME OF MATERIAL USED

250# As slurry

* TYPE OF WELL BEING ABANDONED:

☒ DRILLED ☐ JETTED
☐ BORED ☐ HAND DUG
☐ OTHER (specify)

* USE CODE:

☒ DOMESTIC ☐ MUNICIPAL/PUBLIC
☐ IRRIGATION ☐ INDUSTRIAL
☐ TEST/OBSERVATION ☐ GEOTHERMAL

* TYPE OF CASING:

☒ STEEL ☐ PLASTIC
☐ CONCRETE ☐ OTHER (specify)

SIZE OF CASING: 6 INCHES IN DIAMETER

DEPTH OF WELL: 500 FEET DEEP

WAS ANY CASING REMOVED? ☒ YES ☐ NO

If yes, length removed, in feet: 3

WAS CASING RIPPED OR PERFORATED? ☐ YES ☒ NO

SIGNATURE-MASTER WELL DRILLER OR SUPERVISING SANITARIAN George F. Kautz LICENSE# 040

MWD / MSD / MGS

CIRCLE ONE

6-19-19

DATE

COUNTY

Pursuant to § 10-624 of the State Govt. Article of the Maryland Code, personal info requested on this form is used in processing this form pursuant to COMAR 26.04.04. Failure to provide the info may result in this form not being processed. You have the right to inspect, amend, or correct this form. The Maryland Department of the Environment is subject to the Maryland Public Information Act. This form may be made available on the Internet via MDE's website and is subject to inspection or copying, in whole or in part, by the public and other governmental agencies, if not protected by federal or State Law.