

approved 12/4/62
PERMIT *down*

P. 01502
58067C
A 0095

SEWAGE DISPOSAL SYSTEM

MARYLAND STATE DEPARTMENT OF HEALTH

HOWARD COUNTY
INDEXED

ELLICOTT CITY

DISTRICT 1

DATE 11/1/62

INDEXED

INDEXED

327098

Edward Pickett IS PERMITTED TO INSTALL ALTER

ADDRESS _____ PHONE _____

A SEWAGE DISPOSAL SYSTEM LOCATED off on Daisy Road - 1 and 1/4 of a mile from No. 114
on left hand side of road.

SUBDIVISION _____ ROAD 2111 Daisy Road LOT _____

PROPERTY OWNER Wirth, David Eric Hansberger

ADDRESS 5121 Wesley Ave. Bal. 7

SPECIFICATIONS

DRAIN FIELD _____ DEPTH _____ FEET, BOTTOM AREA _____ SQ. FT.

SEEPAGE PITS ABSORBENT SIDE-WALL AREA 121 SQ. FT.

SEPTIC TANK CAPACITY 750 GALLONS

FOR GARbage GRINDER, INCREASE DISPOSAL AREA 25% & TANK CAPACITY 50%.

OTHER To be installed in the ground tested.

PLANS APPROVED BY Walton T. Deery DATE 7/6/62

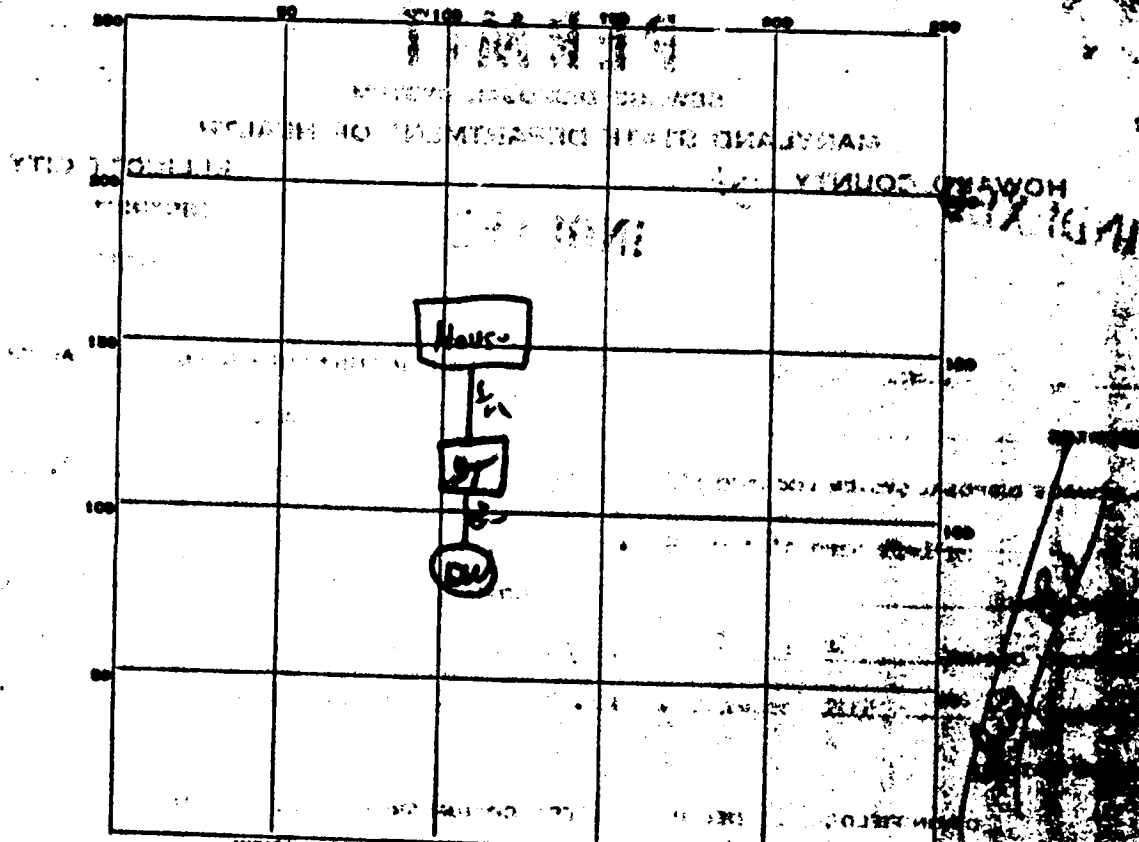
FILL SEPTIC TANK AND DISTRIBUTION BOX WITH WATER BEFORE CALLING FOR AN INSPECTION. COVER NO WORK UNTIL INSPECTED AND APPROVED.

NEITHER THE HOWARD COUNTY COMMISSIONERS NOR THE HEALTH DEPARTMENT IS RESPONSIBLE FOR THE SUCCESSFUL OPERATION OF ANY SYSTEM.

LOG. PERMIT SIGNED
AND RETURNED 4-7-97
Serial # B17 104697
Family room

A 03875

14 58067C



INDICATE NORTH - NAME ADJACENT ROADWAY AS BASE LINE.

Daisy Rd

PERMIT CARD _____

SEPTIC TANK, LEVEL CLEANOUTS

DISTRIBUTION BOX, LEVEL _____

TILE FIELD, DEPTH _____ FT. TRENCH WIDTH _____ FT.

GRAVEL DEPTH _____ IN. TOTAL LENGTH _____ FT.

NUMBER OF TRENCHES _____ TOTAL BOTTOM AREA _____

SEEPAGE PITS, INSIDE DIAMETER 11 FT. DEPTH BELOW INLET 9 1/2 FT.

ABSORBENT AREA 327 SQ. FT.

REMARKS _____

DATE SYSTEM APPROVED 12/4/61 INSPECTOR DW Monaghan

APPLICATION

SEWAGE DISPOSAL TESTING

A 03095

MARYLAND STATE DEPARTMENT OF HEALTH

HOWARD COUNTY

ELLICOTT CITY

SEPTIC TANK - 750 gallons

DISTRICT 4 28

DRY WELL - 324 S.F. total side-wall area ~~to~~ below the inlet. To be installed in the ground

DATE 6-19-61

TO: THE COUNTY HEALTH OFFICER
ELLICOTT CITY, MARYLAND

I HEREBY APPLY FOR THE NECESSARY TESTS IN ORDER TO CONSTRUCT OR RECONSTRUCT A SEWAGE DISPOSAL SYSTEM.

PROPERTY OWNER Mr. and Mrs. David Wirth

ADDRESS 5321 Wesley Ave. Baltimore 7, Md.

PHONE 770-7-2111

PROPERTY LOCATION:

SUBDIVISION _____ LOT NO. _____

ROAD AND DESCRIPTION Daisy St. Road mile and 3/4 from route 144 on the left side of the road

OCCUPANT _____ PHONE _____

PERSON TO CONSTRUCT SYSTEM _____

ADDRESS _____ PHONE _____

SIZE OF LOT 190 by 340 TYPE BLDG. 3

IF NOT SINGLE RESIDENCE DESCRIBE _____

SIGNATURE OF APPLICANT Opil Luyton

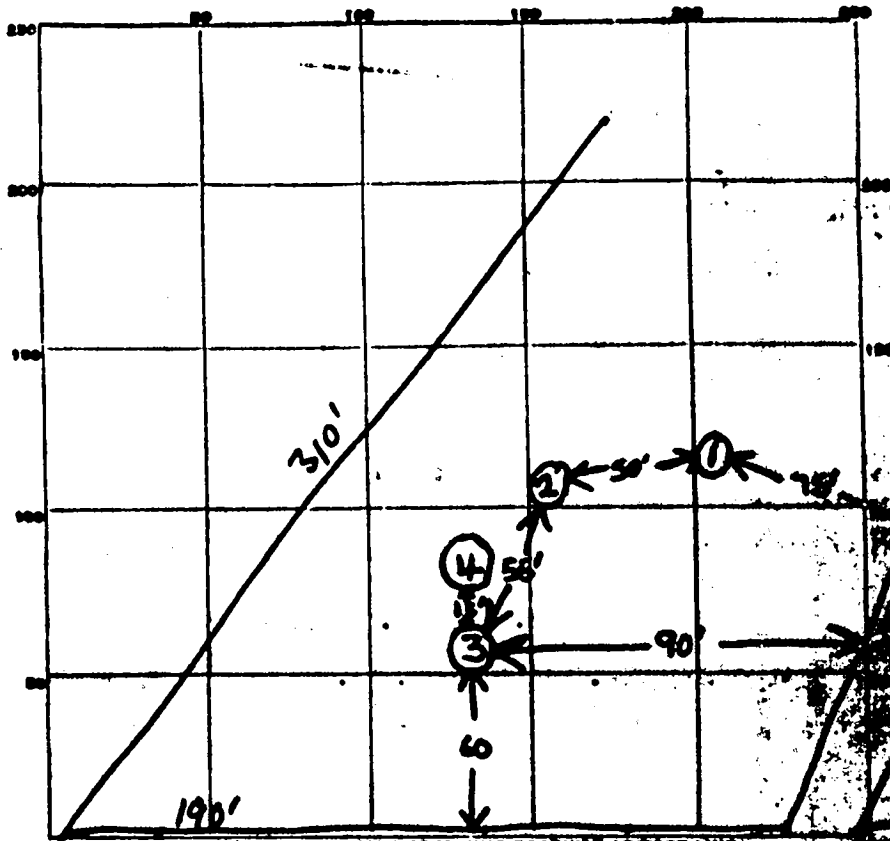
APPROVED BY W. W. Berry FOR DRY WELL DATE 7/6/61

REJECTED BY _____ FOR _____ DATE _____

HOLD PENDING FURTHER TESTS W. W. Berry DATE 6/29/61

REASONS FOR REJECTION OR HOLDING no perc for shallow test - to try later for dry well.

THIS IS NOT A PERMIT



DAISY ROAD

DATE	TEST NO.	DEPTH	PRE-WET		TEST - 1" GRID		TIME
			START	STOP	START	STOP	
6/29/44	ONE	3'	140	216	216	NO PERC	
"	TWO	3'	142	215	215	NO PERC	
"	THREE	3'	144	NO PERC			
7/4/44	FOUR	9'	125	131	131	140	7 min

SOIL AUGER FINDING _____

TESTED BY Walter S. Coley

REMARKS _____

ALSO PRESENT Edna Daisy Wirth LOT NO. _____

LOCATION DRAWING

PARCEL 126
LIBER 416 PAGE 676
HOWARD COUNTY, MARYLAND

PARCEL 157
L 456 P. 29


PARCEL 2
L 3470 P. 227

PARCEL 126
L 416 P. 676

4-7-97
Shown addition
will have no
impact to the
existing septic.
While addition
will be <30' from
the existing
well, the existing
condition (w/ the
well attached to
the house) will
not be worsened.
OK to proceed.

PARCEL 157 (Addition is
L 456 P. 29 for a family
room)

A McMullen



NO REPRODUCTION WITHOUT EXPRESSED WRITTEN PERMISSION BY CMS, INC. © Copyright CMS, INC.

PROPERTY ADDRESS: 2161 DAISY ROAD

THE PROPERTY SHOWN HEREON IS LOCATED IN ZONE C (AREA OF MINIMAL FLOODING) ACCORDING TO NATIONAL FLOOD INSURANCE PROGRAM F.I.R.M. MAP COMMUNITY PANEL NO. 240044 0014 B AS REVISED 12/04/1986.

CERTIFICATE

I HEREBY DECLARE THAT THE POSITION OF ALL THE VISIBLE EXISTING IMPROVEMENTS SHOWN ON THE ABOVE DESCRIBED PROPERTY HAVE BEEN ESTABLISHED BY PROPER FIELD METHODS.

Gary Dean Simpson
GARY DEAN SIMPSON
Reg. MARYLAND Property Line Surveyor No. 514

REFERENCES

PLAT BK.

PLAT NO.

LIBER 416

PAGE 676



CENTRAL MARYLAND SURVEYORS, INC.

4319 NORTHMEW DRIVE (301) 262-2500 FAX (301) 262-9878 BOWE, MD 20716

DATES:

SCALE: 1" = 60'

WALL CHECK:

DRAWN BY: S.D.

HSE. LOC.: 10/19/95

JOB NO.: 2199-95

BOUNDARY:

- NOTES: 1) This location drawing is of benefit to a consumer only in so far as it is required by a lender or a title insurance company or its agent in connection with contemplated transfer, financing or refinancing.
2) This location drawing is not to be relied upon for the accurate identification of property boundary lines, but such identification may not be required for the transfer of title or securing financing or refinancing.
3) B.R.L. information, if shown was obtained from existing record plat or was provided to CMS and is not guaranteed by CMS, Inc.
4) Flood Zone information is subject to the interpretation of the originator.
5) CMS, Inc. does not certify to unshown or unrecorded encroachments or overlaps.
6) Level of accuracy 4±.

03855