

MARYLAND DEPARTMENT OF THE ENVIRONMENT, WATER MANAGEMENT ADMINISTRATION
1800 Washington Blvd., Baltimore, Maryland 21230 (410) 537-3784

WATER WELL ABANDONMENT-SEALING REPORT FORM

SUBMIT COPIES OF COMPLETED FORM TO:

- * COUNTY ENVIRONMENT AGENCY (contact MDE, WMA if address needed)
- * WELL OWNER
- * MDE, WATER MANAGEMENT ADMINISTRATION, WELL PROGRAM

DATE WELL ABANDONED: 8-2-11 (month/day/year)

* PERMIT NUMBER OF ABANDONED WELL (if any) _____

* PERMIT NUMBER OF REPLACEMENT WELL _____

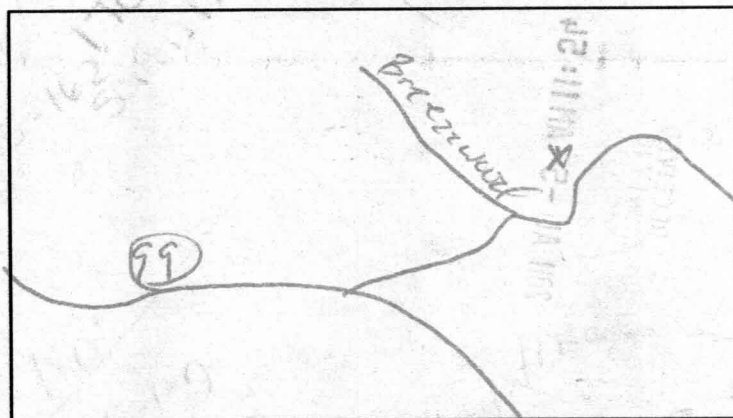
* PERSON ABANDONING WELL: Allen Compton

WELL DRILLERS LICENSE NUMBER: 009
CIRCLE: MWD/MSD/MGD

* OWNER'S NAME: Patrick Castello

SITE LOCATION MAP

* WELL LOCATION:
COUNTY: Howard
NEAREST TOWN: Woodstock
TAX MAP 0010 BLOCK 0018 PARCEL 0136
SUBDIVISION: _____
SECTION: _____ LOT: PAR A
NEAREST ROAD: 1704 Woodstock Rd



* TYPE OF WELL BEING ABANDONED:

____ DRILLED _____ JETTED
____ BORED/AUGERED ☒ HAND DUG
____ OTHER (specify) _____

* USE CODE:

☒ DOMESTIC _____ MUNICIPAL/PUBLIC
____ IRRIGATION _____ INDUSTRIAL
____ TEST/OBSERVATION _____ GEOTHERMAL

* TYPE OF CASING:

____ STEEL _____ PLASTIC
☒ CONCRETE _____ OTHER (specify) _____

* SIZE OF CASING: 36" INCHES IN DIAMETER

* DEPTH OF WELL: 50' FEET DEEP

* WAS ANY CASING REMOVED? ____ YES ____ NO
if yes, length removed, in feet: _____

* WAS CASING RIPPED OR PERFORATED? ____ YES ____ NO

LOG OF SEALING MATERIAL

MATERIAL	FEET	
	FROM	TO
Top soil	0	2
Concrete	2	5
#2 stone	5	50
VOLUME OF MATERIAL USED		
2.5 yds.		

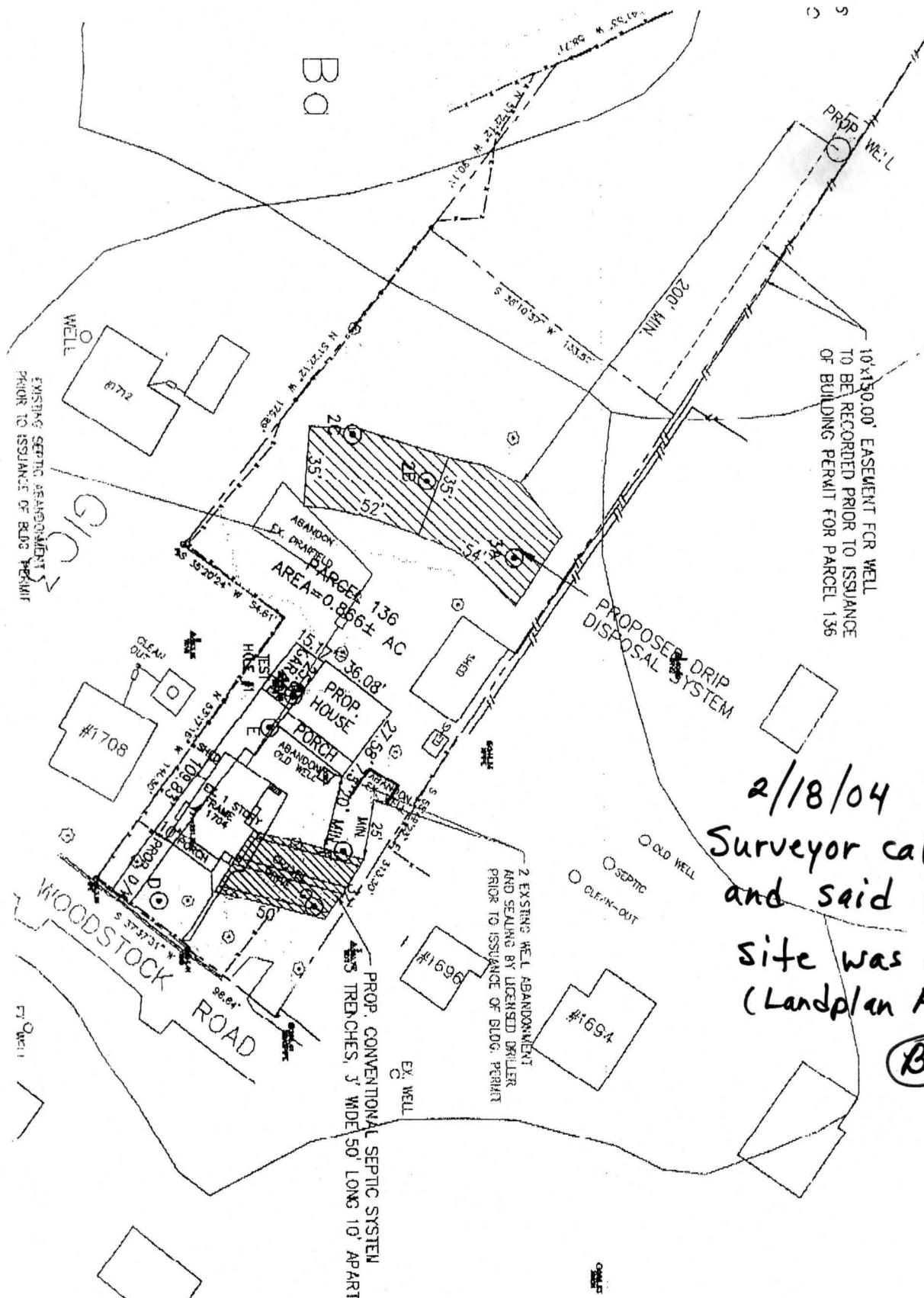
SIGNATURE-MASTER WELL DRILLER OR SUPERVISING SANITARIAN

LICENSE #

009
MWD/MSD/MGD

CIRCLE ONE

DATE



Scale 1" = 600'

2/18/04
Surveyor called
and said well
site was staked
(Landplan Assoc.)

BB

March 9, 2004

MEMORANDUM

TO: File
1704 Woodstock Road

FROM: Mark Rifkin
Well and Septic Program

RE: Well Site Access

Site meeting with Alan Compton of Fogle's. He reports and inspection confirms access to well stake limited by severe soil saturation on the surface and ex. Colonial Pipeline not shown on perc. cert. Access through the lot restricted by requirements to protect drip disposal area from ruts/damage. Access via adjacent flagstem driveway limited by need to cross Pipeline twice, as well as soil moisture issues. He reports previous requests to cross Colonial Pipelines have generally not been successful in producing access.

He will contact Colonial Pipeline to determine if access possible, and contact client to determine next step. Review with B. Glotfelty indicates possible to allow well rig access to rear by running along right side boundary on extreme edge of drip disposal area, but conditions must be extremely dry before access should be provided.

Message left for Alan and property owner regarding above info.

Later T/C with owner indicates Fogle's backing out of job. She was advised of delay in drilling due to wetness if access is desired through property. She is also aware of Colonial Pipeline issues. I indicated preference for access via common driveway. Also reminded her of offsite options, esp. given neighbors' desire to remove abandoned house and associated trash.

MR

FILE INQUIRY NOTES

DATE	RESULTS OF REVIEW FOR FILE
5/8/06	Prob w/ ingress / egress to property
	3 well drillers came to site - SAID well site loc. for prop. well NOT possible.
	<u>K-?-?</u> , Easterday, Kyker
	Need a soln! KC's guesses Change well loc? Holding S. tank ?
	— Owner to call for meeting — Magid Rastegar 240-381-9659

Floor Plan of
existing house

Kelly Snow
Real Estate Professionals

518 Eastern Blvd
Baltimore, MD. 21221

Phone Number: 410-963-6631
Fax Number: 410-388-0164

Web Address: Myrealestateprofessionals.com
Email: realtorsno@aol.com

FAX TRANSMITTAL FORM

To:

Mike Davis

Name:

CC:

Phone:

Fax:

410-313-2649

From: Kelly Snow

Date Sent:

Number of Pages:


3

Message:

1704 Woodstock RD
Floor Plan

1704 Woodstock Rd
Woodstock, MD

2104A



Kelly Snow
Real Estate Professionals
518 Eastern Ave
Baltimore, MD. 21219
410-963-6631

Dear Mr. Davis

September 15, 2005

RE: 1704 Woodstock Rd
Woodstock, MD. 21044
Peggy Hoch

I am writing this letter in reference to the above mentioned property, in which you asked Peggy and I to find out if there is an easement for the Colonial Gas line. I contacted Kathy McDonald at Colonial Gas and her to check her file. She informed me that she did not show an easement on Ms. Hoch's property. For further information on the pipeline I was to contact Mr. Turk; the field inspector. Mr. Turk physically went out to property and informed me that the pipeline runs along our property, but is actually on 1696 Woodstock. Their contact information is the following. You can reach Kathy McDonald @ 678-762-2403 and Mr. Turk @ 410-596-7603. Please feel free to call me with any questions @ 410-963-6631.

Thank you


Kelly Snow