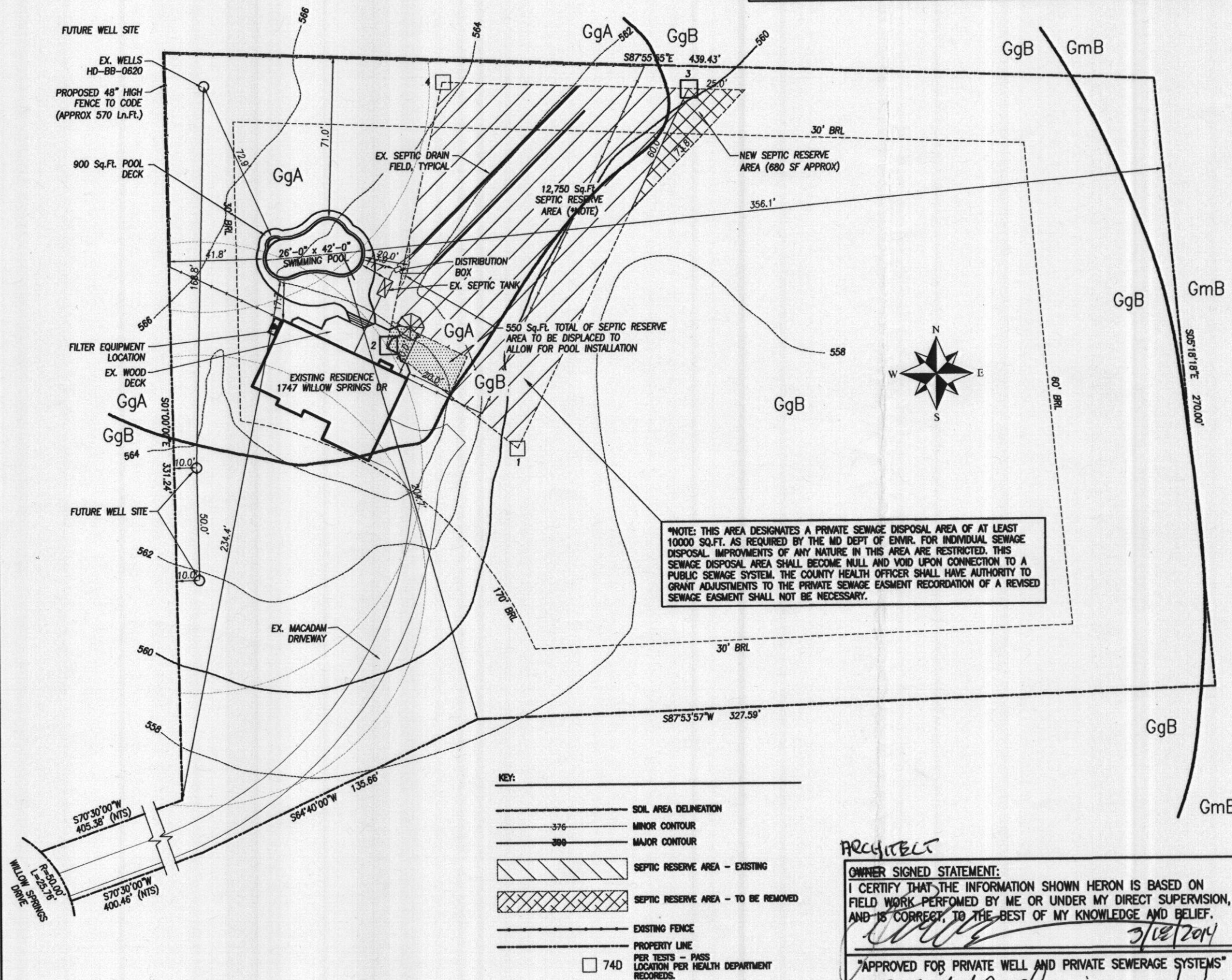


# PERCOLATION CERTIFICATION PLAN:

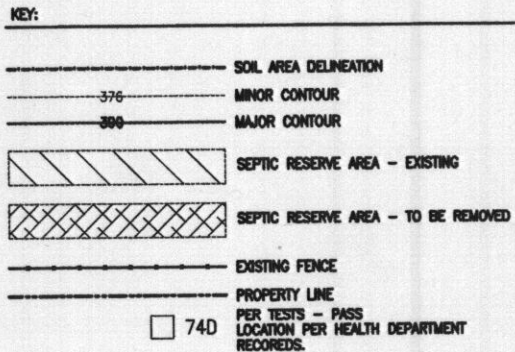
NOTE: SEPTIC COMPONENT LOCATIONS SHOWN ON THIS PER CERT PLAN HAVE BEEN FIELD VERIFIED AS ACCURATE

### STATEMENT OF PURPOSE AND GENERAL NOTES:

1. THE PURPOSE OF THIS PERCOLATION CERTIFICATION PLAN IS TO ADJUST THE SEWAGE DISPOSAL AREA FOR THE PURPOSE OF PERMITTING AN INGROUND SWIMMING POOL.
2. ANY CHANGES TO A PRIVATE SEWAGE EASEMENT SHALL REQUIRE A REVISED PERCOLATION CERTIFICATION PLAN
3. THE PROPERTY IS SERVICED BY A PRIVATE WELL. WELLS ON ADJOINING PROPERTY ARE FARTHER THAN 100' FROM SUBJECT PROPERTY SEPTIC SYSTEM.
4. TOPOGRAPHY ON THIS PLAT IS FROM HOWARD COUNTY GIS (2004) AND IS VERIFIED TO ACCURATELY REPRESENT THE RELATIVE ELEVATION CHANGES ON AND NEAR THE SUBJECT PROPERTY.
5. THE LOT(S) SHOWN HEREON COMPLY/COMPLIES WITH THE MINIMUM OWNERSHIP WIDTH AND LOT AREA AS REQUIRED BY THE MARYLAND DEPT. OF ENVIRONMENT.



\*NOTE: THIS AREA DESIGNATES A PRIVATE SEWAGE DISPOSAL AREA OF AT LEAST 10000 SQ.FT. AS REQUIRED BY THE MD DEPT OF ENVR. FOR INDIVIDUAL SEWAGE DISPOSAL. IMPROVEMENTS OF ANY NATURE IN THIS AREA ARE RESTRICTED. THIS SEWAGE DISPOSAL AREA SHALL BECOME NULL AND VOID UPON CONNECTION TO A PUBLIC SEWAGE SYSTEM. THE COUNTY HEALTH OFFICER SHALL HAVE AUTHORITY TO GRANT ADJUSTMENTS TO THE PRIVATE SEWAGE EASEMENT RECORDATION OF A REVISED SEWAGE EASEMENT SHALL NOT BE NECESSARY.



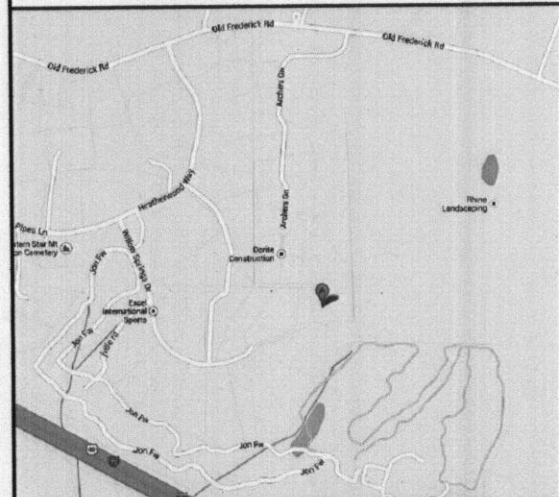
ARCHITECT

### OWNER SIGNED STATEMENT:

I CERTIFY THAT THE INFORMATION SHOWN HERON IS BASED ON FIELD WORK PERFORMED BY ME OR UNDER MY DIRECT SUPERVISION, AND IS CORRECT, TO THE BEST OF MY KNOWLEDGE AND BELIEF.

*[Signature]* 3/12/2014  
 "APPROVED FOR PRIVATE WELL AND PRIVATE SEWERAGE SYSTEMS"  
*[Signature]* 3/14/14  
 HEALTH OFFICER, HOWARD COUNTY HEALTH DEPT. DATE: 3/14/14

## VICINITY MAP



## DIRECTIONS TO SITE

I-70 WEST TO EXIT ONTO MARIOTTVILLE ROAD WEST. FOLLOW TO R/T ON LIGHT ONTO RT-99, OLD FREDERICK ROAD. FOLLOW TO A R/T ON HEATHERWOOD WAY. FOLLOW TO L/T ONTO WILLOW SPRINGS DRIVE. FOLLOW TO SITE AT END OF CULDESAC UP PRIVATE DRIVE.

## POOL DATA

DIMENSIONS	26'-0" X 42'-0" BAHIA
PERIMETER	11210 Ln.Ft.
SURFACE AREA	782 Sq.Ft.
GALLONAGE	33,250 Gallons
DEPTHS	3'-6" TO 5'-0" TO 8'-6"
FILTER RATE	70 GPM
TURNOVER TIME	8 HOURS
POOL DECK AREA	750 Sq.Ft.

## JOB NOTES

PROPERTY OWNER: CURTIS BERARD II  
 PROPERTY OWNER ADDRESS: 1747 WILLOW SPRINGS DR  
 SYKESVILLE, MARYLAND 21784

HOME PHONE:  
 OFFICE PHONE:  
 CELL PHONE:  
 LOT NUMBER: 7  
 SUBDIVISION NAME: WILLOW HIGHLANDS WSGC  
 TAX MAP: 15  
 GRID & PARCEL: GRID 4, PARCEL 145  
 TAX ACCOUNT NUMBER: 313298  
 ELECTION DISTRICT: 3  
 ZONING:  
 UTILITIES: PRIVATE WELL & SEPTIC

## SITE PLAN

### REVISIONS

2/14/2014 HD COMMENTS

Galloway Pool Service, Inc.

11710 Old Frederick Road  
 Mariottsville, Maryland 21104

410-442-5005 (P)  
 866-000-0000 (F)  
 443-506-7043 (C)

**Bernard Residence**

1747 Willow Springs Drive  
 Sykesville, Maryland 21784  
 3rd Election District, Howard County

Date: 1/13/2014

Scale: 1"=50'

Drawn: JEK

Job: GPS2014-0113

Sheet: Of:

1

1