PERMIT

P 25940

A 25896

SEWAGE DISPOSAL SYSTEM

MARYLAND STATE DEPARTMENT OF HEALTH

5/18/78

HOWARD COUNTY

03-281663

ELLICOTT CITY

DISTRICT 3rd

INDEXED

DATE 5/26/77

Thomas J. Marney, Jr. IS PERMITTED TO INSTALL X ALTER

ADDRESS 28 North Twin Circle Way, Baltimore, Md. 21227 PHONE 636-3739

A SEWAGE DISPOSAL-SYSTEM LOCATED AT 1.9 miles from RT 99 - turn left on stone driveway

SUBDIVISION ROAD 1000 Henryton Road LOT 4

PROPERTY OWNER Thomas J. & W. Dale Marney

ADDRESS same as above

SPECIFICATIONS 4 bedrooms

DRAIN FIELD DEPTH FEET, BOTTOM AREA SQ. FT.

SEEPAGE PITS ABSORBENT SIDE-WALL AREA SQ. FT.

SEPTIC TANK CAPACITY 1250 GALLONS

BLDG. PERMIT SIGNED AND RETURNED 6/13/77
Serial No. 30828

FOR GARBAGE GRINDER, INCREASE DISPOSAL AREA 22% & TANK CAPACITY 50%.

OTHER DRY WELL AND TRENCY - Dry well to be 12 x 12 square pit for a total sidewall area of 540 sq. ft. Inlet at 4 ft. below original grade and maximum depth 11 ft. below original grade. Locate dry well around 20 ft. downslop from highest perc of 5/23/77 (perc hole #3), as shown to owner on lot. Trench to be 30 ft. long for a sidewall area of 200 sq. ft. Inlet at 4¼ ft. and maximum depth 11 ft. below original grade. Come off front side of dry well, run trench directly towards front of lot (towards perc hole #4) as shown to owner. Follow dontour ~~at~~ to keep trench on level ground. NOTE: CALL FOR INSPECTION OF TRENCH BEFORE PLACING GRAVEL IN TRENCH. NOTE: ALL PIPE FROM HOUSE TO DISPOSAL AREA MUST BE CAST IRON. PERMIT VOID AFTER THREE YEARS. NOTE: INSTALL STAND PIPE ON SEPTIC TANK AND DRY WELL. STAND PIPES MUST BE 6 INCHES IN DIAMETER. CAST IRON, CONCRETE OR TERRA COTTA ACCEPTED. NOTE: IN NO CASE IS ANY DRY WELL TO EXCEED ~~XX~~ 15 FOOT IN DIAMETER.

PLANS APPROVED BY William W. Zepp DATE 5/23/77

FILL SEPTIC TANK AND DISTRIBUTION BOX WITH WATER BEFORE CALLING FOR AN INSPECTION. COVER NO WORK UNTIL INSPECTED AND APPROVED.

NEITHER THE HOWARD COUNTY COMMISSIONERS NOR THE HEALTH DEPARTMENT IS RESPONSIBLE FOR THE SUCCESSFUL OPERATION OF ANY SYSTEM.

BLDG. PERMIT SIGNED AND RETURNED 5-18-98
Serial# B01111702
4-car garage

BLDG. PERMIT SIGNED AND RETURNED 3/31/93
Serial# 97840-
1 Story addition

A 25896

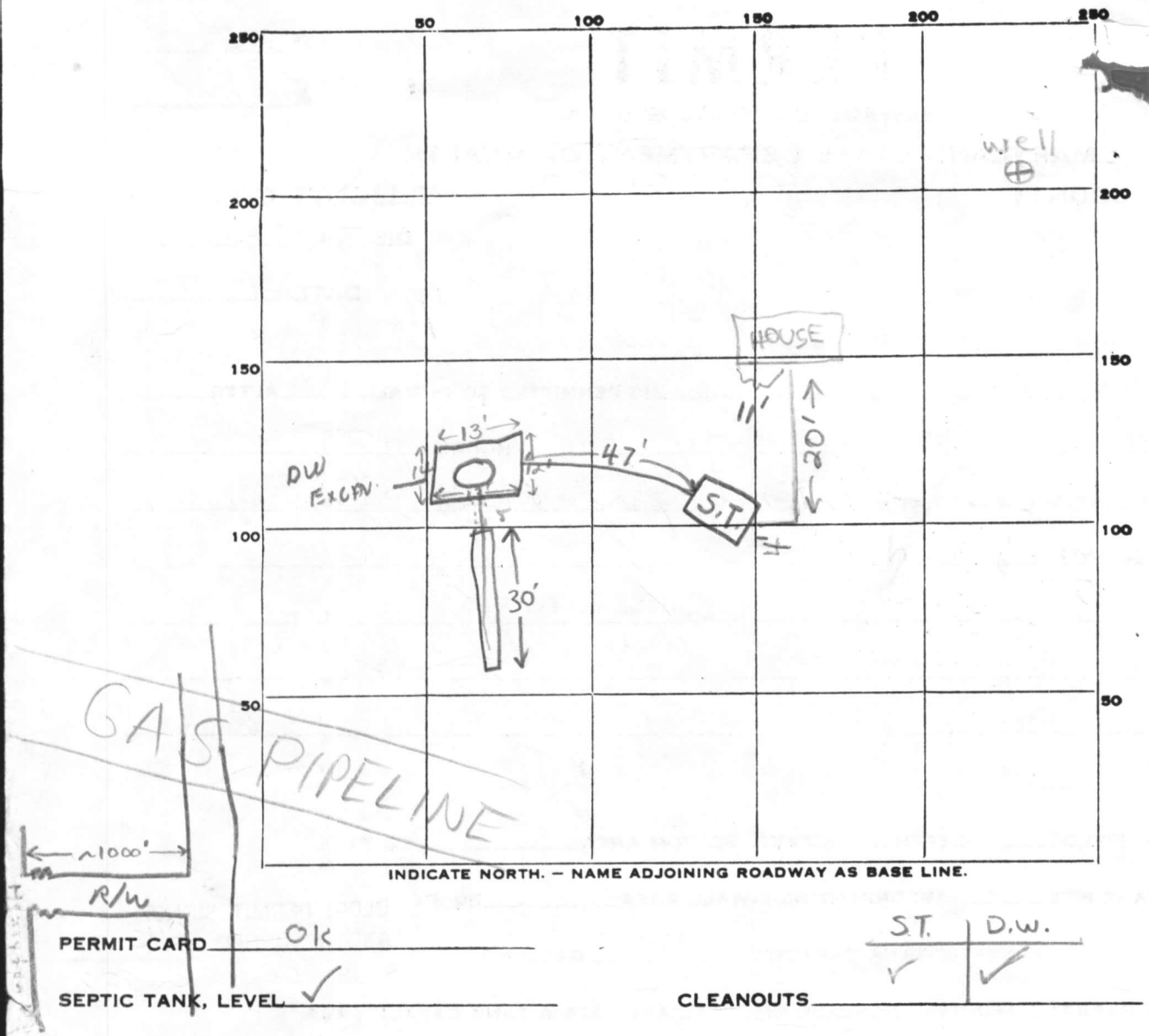

INDICATE NORTH. — NAME ADJOINING ROADWAY AS BASE LINE.

PERMIT CARD OK

S.T.	D.W.
✓	✓

SEPTIC TANK, LEVEL ✓ CLEANOUTS

DISTRIBUTION BOX, LEVEL n.a.

TILE FIELD, DEPTH 11 FT. TRENCH WIDTH 2 FT.

GRAVEL DEPTH 6-6½ FT. ~~IN.~~ TOTAL LENGTH 30 FT.

NUMBER OF TRENCHES 1 ~~TOTAL BOTTOM~~ ½ SIDEWALL AREA 180 □

SEEPAGE PITS, ~~INSIDE DIAMETER~~ OUTSIDE PERIMETER 52 FT. DEPTH BELOW INLET 7' useable FT.

Drywell abs. area 364 □

Total ABSORBENT AREA 544 SQ. FT.

REMARKS 5-31-77 - ok to put gravel in trench

6/8/77 Install caps on stand pipes, connect septic tank to house c̄ cast iron pipe; Call for final insp. when ready. O.K. to backfill Drywell, trench & septic tank. Do not cover line from house to septic tank T.S. & T.O.

OK to BACKFILL line from house to septic tank. RB & GLK 5/18/78

DATE SYSTEM APPROVED 5-18-78 INSPECTOR R.B & GLK

4-13' holes on 10,000 ft

Preliminary

APPLICATION

A 23831

P

SEWAGE DISPOSAL TESTING

STATE OF MARYLAND - DEPARTMENT OF HEALTH AND MENTAL HYGIENE

HOWARD COUNTY HEALTH DEPARTMENT
ENVIRONMENTAL HEALTH SERVICES
P. O. BOX 476, ELLICOTT CITY, MARYLAND 21043
TELEPHONE: 465-5000, EXT. 356

DISTRICT 3

DATE 9/7/76

9/24/76 1:30

4 BR S.T. 1250 gal

160 ft ↓ / BR D.W. inv @ 3' below O.G. vert. sidewall from 4 to 10' below O.G. 14 x 14 D.W., 10' deep and 55' trench 2' wide, 10' deep, 6' or more of stone. The trench will begin 5' from the edge of the D.W. and will follow the contour of the land.

The D.W. will be located 175' from the 307' prop line, measured along the 429' prop line, and 120' in from the 429' prop line.

TO THE COUNTY HEALTH OFFICER
ELLICOTT CITY, MARYLAND

R.M. 12/8/76

I, HEREBY, APPLY FOR THE NECESSARY TEST IN ORDER TO CONSTRUCT (OR RECONSTRUCT) A SEWAGE DISPOSAL SYSTEM.

PROPERTY OWNER Thomas J. Marney, Jr. ~~David A. Carney, et al~~

ADDRESS 28 N. Twin Circle Way Balto, Md. 21227 Phone: 636-3739

PHONE ~~Any questions call: John Owings, Jr. 833-1187~~

PROPERTY LOCATION:

SUBDIVISION LOT NO. 4

ROAD AND DESCRIPTION 1000 Henryton Road

SIZE OF LOT 9.090 acres TYPE BLDG. 3 or 4 NUMBER OF BEDROOMS (Single Fmly. Dwllg.)

IF NOT SINGLE RESIDENCE DESCRIBE

THE SYSTEM INSTALLED UNDER THIS APPLICATION IS ACCEPTABLE ONLY UNTIL PUBLIC FACILITIES BECOME AVAILABLE.

SIGNATURE OF APPLICANT /s/ John F. Owings, Jr.

APPROVED BY R. Mansfield FOR DW & Trench (KIND OF SYSTEM) DATE 12/8/76

REJECTED BY FOR (KIND OF SYSTEM) DATE

HOLD PENDING FURTHER TESTS DATE

REASONS FOR REJECTION OR HOLDING

THIS IS NOT A PERMIT

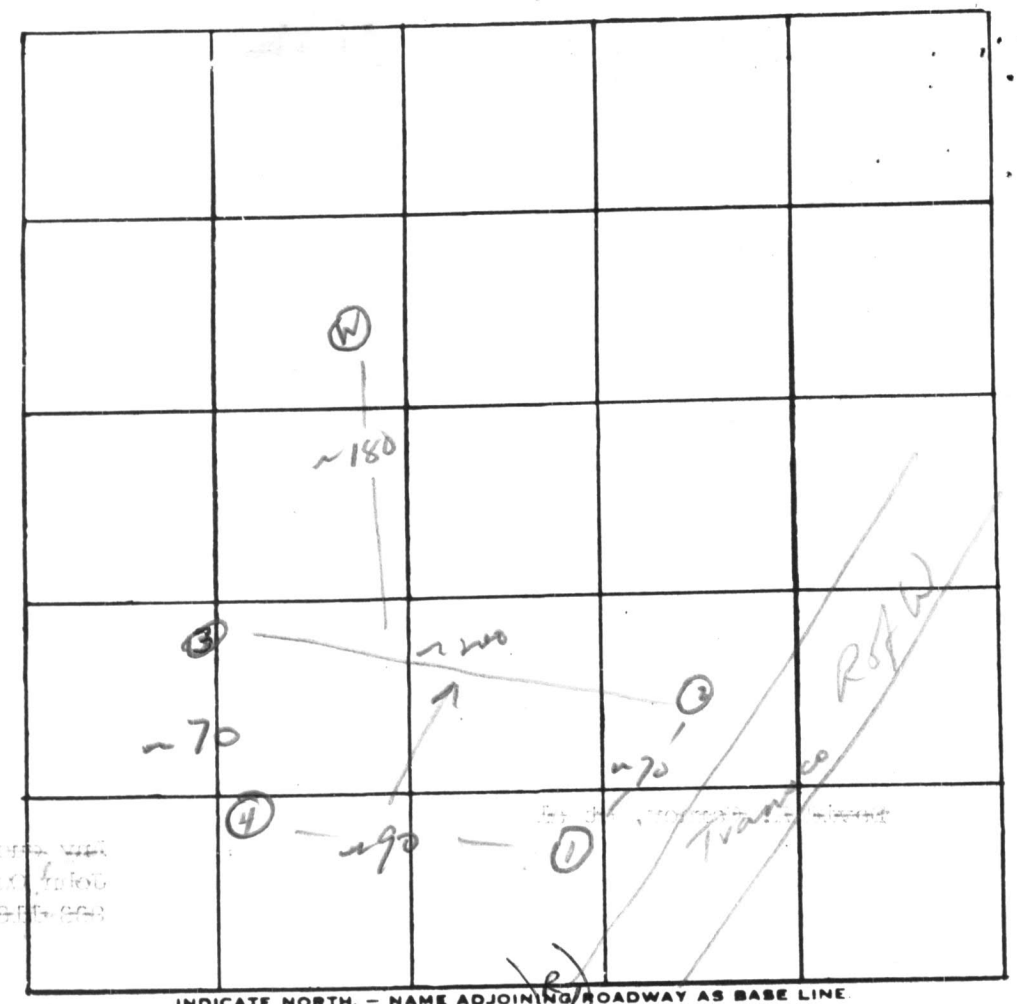

INDICATE NORTH. — NAME ADJOINING ROADWAY AS BASE LINE.

DATE	TEST NO.	DEPTH	PRE-WET START	PRE-WET STOP	TEST - 1" DROP START	TEST - 1" DROP STOP	TIME
5/23/77	1	3½	1:47	1:50	1:50	1:55	5
	1-A	13	1:47	1:51	1:51	2:00	9
low	2	3½	1:56	1:58	1:58	2:01	3
	2-A	13½	1:56	2:02	2:02	2:10	8
high	3	4	2:11	2:12	2:12	2:16	4
	3-A	13½	2:16	2:18	2:18	2:20	2
	4	12	VISUAL; similar; gd fr.				4'

REMARKS System is 3 or 25' downslope fr. 3, → 4

TYPE OF SOIL Sandy loam; some sandstone

TESTED BY WWZ ALSO PRESENT: Maney

APPLICATION

A 23831

P

SEWAGE DISPOSAL TESTING

STATE OF MARYLAND - DEPARTMENT OF HEALTH AND MENTAL HYGIENE

HOWARD COUNTY HEALTH DEPARTMENT
ENVIRONMENTAL HEALTH SERVICES
P. O. BOX 476, ELLICOTT CITY, MARYLAND 21043
TELEPHONE: 465-5000, EXT. 356

DISTRICT 3

DATE 9/7/76

TO THE COUNTY HEALTH OFFICER
ELLICOTT CITY, MARYLAND

I, HEREBY, APPLY FOR THE NECESSARY TEST IN ORDER TO CONSTRUCT (OR RECONSTRUCT) A SEWAGE DISPOSAL SYSTEM.

PROPERTY OWNER David A. Carney, et al

ADDRESS _____ PHONE Any questions call: John Owings, Jr. 833-1187

PROPERTY LOCATION:

SUBDIVISION _____ LOT NO. 4

ROAD AND DESCRIPTION Henryton Road

SIZE OF LOT 9.090 acres TYPE BLDG. 3 or 4 NUMBER OF BEDROOMS

IF NOT SINGLE RESIDENCE DESCRIBE (Single Fmly. Dwllg.)

THE SYSTEM INSTALLED UNDER THIS APPLICATION IS ACCEPTABLE ONLY UNTIL PUBLIC FACILITIES BECOME AVAILABLE.

SIGNATURE OF APPLICANT /s/ John F. Owings, Jr.

APPROVED BY _____ FOR _____ (KIND OF SYSTEM) DATE _____

REJECTED BY _____ FOR _____ (KIND OF SYSTEM) DATE _____

HOLD PENDING FURTHER TESTS _____ DATE _____

REASONS FOR REJECTION OR HOLDING _____

THIS IS NOT A PERMIT

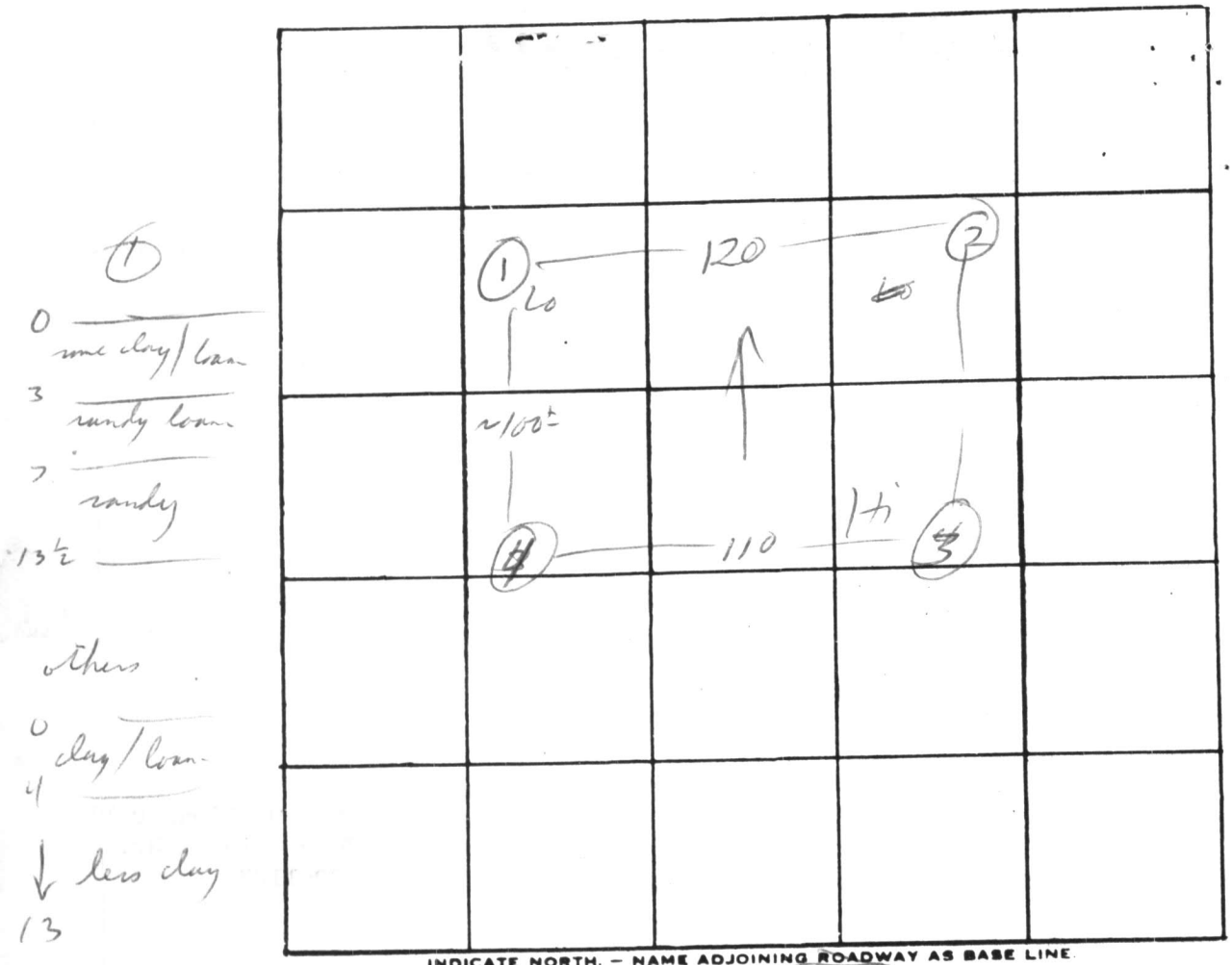

INDICATE NORTH. — NAME ADJOINING ROADWAY AS BASE LINE.

RW

DATE	TEST NO.	DEPTH	PRE-WET START	PRE-WET STOP	TEST - 1" DROP START	TEST - 1" DROP STOP	TIME
9/24/72	1	13½	1:43	1:44	1:44	1:47	3
	1A	3	1:47	2:07	2:07	2:26	19
	2	11	2:06	2:07	2:07	2:12	5
	2A	3	2:07	almost 1" by 2:37			>30
	3	4	2:33	2:37	2:37	2:43	6
	3A	13	2:34	2:36	2:36	2:39	3
	4	12	✓'s	Same as #3			
	2B	4½	2:46				25

36
25
61½
>191
7
21

REMARKS

TYPE OF SOIL

TESTED BY RM ALSO PRESENT: Owens

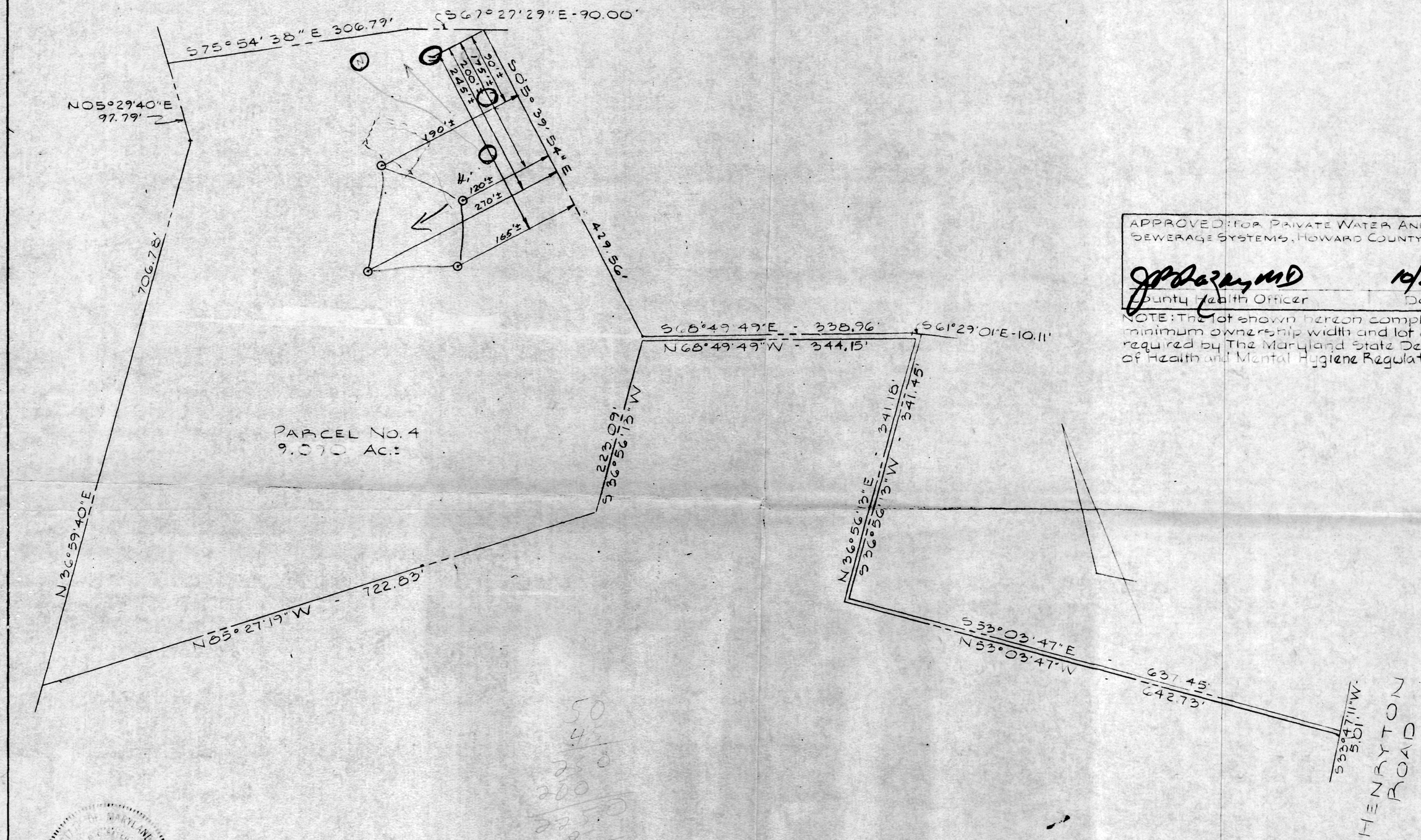

APPROVED: FOR PRIVATE WATER AND PRIVATE SEWERAGE SYSTEMS, HOWARD COUNTY HEALTH DEPT.

J. P. Lazey MD — 10/20/76

County Health Officer — Date

NOTE: The lot shown hereon complies with minimum ownership width and lot area as required by The Maryland State Department of Health and Mental Hygiene Regulations.

HC389 D

50
4.5
250
200
22.50
8
1100

PARCEL NO. 4
PROPERTY OF
DAVID A. CARNEY, ET AL.
3RD ELECTION DISTRICT
HOWARD COUNTY, MARYLAND
SEPTEMBER 1, 1976
SCALE: 1" = 100'
ADDITIONS: SEPTEMBER 29, 1976
ADDITIONS: OCTOBER 11, 1976

PURDUM & JESCHKE
ENGINEERS & LAND SURVEYORS
5607 PARK AVENUE
ELLICOTT CITY, MARYLAND 21043

NOTE:
⊙ = Indicates field location of percolation tests

HC389 D

DNR 214 9/71

C 1 6822 — SEQUENCE NO. (WRA USE ONLY)

1 2 3 (SEQ. NO.) 6

(THIS NUMBER IS TO BE PUNCHED IN COLS. 3-6 ON ALL CARDS)

STATE OF MARYLAND
WATER RESOURCES ADMINISTRATION
TAWES STATE OFFICE BLDG., ANNAPOLIS, MD. 21401
WELL COMPLETION REPORT

THIS REPORT MUST BE SUBMITTED WITHIN 30 DAYS AFTER WELL COMPLETION

FILL IN THIS FORM COMPLETELY

COUNTY NUMBER

DATE RECEIVED (WRA USE ONLY) 8-13

DATE WELL COMPLETED 5/6/77 (15–20)

DEPTH OF WELL 300 (22 (TO NEAREST FOOT) 26)

PERMIT NO. FROM "PERMIT TO DRILL WELL" – 73 – 1852 (28 29 30 31 32 33 34 35 36 37)

DRILLERS IDENTIFICATION NO. 2

OWNER Murley, Frank — LAST NAME — FIRST NAME

STREET OR RFD 2014 Rolling Circle Way — POST OFFICE Pasadena

WELL DESCRIPTION

WELL LOG

STATE THE KIND OF FORMATIONS PENETRATED, THEIR COLOR, DEPTH, THICKNESS AND IF WATER BEARING

DESCRIPTION (USE ADDITIONAL SHEETS IF NECESSARY)	FEET FROM	FEET TO	CHECK IF WATER BEARING
topsoil	0	2	
brown shale	2	10	
brown shale	10	50	
[illegible]	50	82	
white	82	83	
[illegible]	83	300	

20 G.P.M.

GROUTING RECORD

WELL HAS BEEN GROUTED (CIRCLE APPROPRIATE BOX) — YES [Y] (44) NO [N] (44)

TYPE OF GROUTING MATERIAL (CIRCLE BOX): CEMENT [C M] (45 46) BENTONITE CLAY [B C] (45 46)

NO. OF BAGS 6 NO. OF POUNDS 600

GALLONS OF WATER 30

DEPTH OF GROUT SEAL (TO NEAREST FOOT)

FROM 6 FT. (48 52) TO 20 FT. (54 58)

(ENTER 0 IF FROM SURFACE)

CASING RECORD

CASING TYPES — INSERT APPROPRIATE CODE BELOW

[S T] STEEL [C O] CONCRETE [P L] PLASTIC [O T] OTHER

MAIN CASING TYPE	NOMINAL DIAMETER TOP (MAIN) CASING (NEAREST INCH)	TOTAL DEPTH OF MAIN CASING (NEAREST FOOT)
S T (60 61)	6 (63 64)	21 (66 70)

OTHER CASING (IF USED)

EACH CASING

	DIAMETER (INCH)	DEPTH (FEET) FROM	TO

SCREEN RECORD

SCREEN TYPE OR OPEN HOLE — INSERT APPROPRIATE CODE BELOW

[S T] STEEL [B R] BRASS OR BRONZE [H O] OPEN HOLE [P L] PLASTIC [O T] OTHER

C 2 (1 2 3 (SEQ. NO.) 6)

EACH SCREEN

		DEPTH (NEAREST WHOLE FOOT) FROM	TO
1	10 (8 9)	11 (11 15)	300 (17 21)
2	(23 24)	(26 30)	(32 36)
3	(38 39)	(41 45)	(47 51)

SLOT SIZE 1, ____ 2, ____ 3, ____

DIAMETER OF SCREEN ____ (56 60) (NEAREST INCH)

GRAVEL PACK FROM ____ TO ____

IF WELL DRILLED WAS A FLOWING WELL CIRCLE BOX 68 [F]

WRA USE ONLY (NOT TO BE FILLED IN BY DRILLER)

T (70) TELESCOPE CASING — (E.R.O.S.) (72) LOG INDICATOR — W Q (74 75 76) OTHER DATA AVAILABLE

C 3 (1 2 3 (SEQ. NO.) 6)

PUMPING TEST

HOURS PUMPED (TO NEAREST HOUR) 2 (8 9)

PUMPING RATE (GALLONS PER MINUTE TO NEAREST GALLON) 1 (11 15)

METHOD USED TO MEASURE PUMPING RATE bucket

WATER LEVEL: (DISTANCE FROM LAND SURFACE)

BEFORE PUMPING 75 (17 20) (NEAREST FOOT)

WHEN PUMPING 300 (22 25) (NEAREST FOOT)

TYPE OF PUMPED USED (CIRCLE APPROPRIATE BOX) (FOR PUMPING TEST)

[A] AIR (27) [P] PISTON (27) [T] TURBINE (27)

[C] CENTRIFUGAL (27) [R] ROTARY (27) [O] OTHER (DESCRIBE BELOW) (27)

[J] JET (27) [S] SUBMERSIBLE (27)

PUMP INSTALLED

TYPE OF PUMP (WRITE APPROPRIATE LETTER IN BOX – SEE ABOVE: A, C, J, P, R, S, T, O) [ ] (29)

DRILLER WILL INSTALL PUMP (CIRCLE APPROPRIATE BOX) — YES [Y] NO [N]

CAPACITY:

GALLONS PER MINUTE (TO NEAREST GALLON) ____ (31 35)

PUMP HORSE POWER ____ (37 41)

PUMP COLUMN LENGTH (NEAREST FOOT) ____ (43 47)

CASING HEIGHT (CIRCLE APPROPRIATE BOX AND ENTER CASING HEIGHT)

[+] ABOVE / [–] BELOW (49) LAND SURFACE 2 (50 51) (NEAREST FOOT)

LOCATION OF WELL ON LOT

N ↑ SHOW PERMANENT STRUCTURE SUCH AS BUILDINGS, SEPTIC TANKS, AND/OR OTHER LAND MARKS AND INDICATE NOT LESS THAN TWO DISTANCES (MEASUREMENTS TO WELL).

80 ft

300 ft

CIRCLE APPROPRIATE BOXES

[A] A WELL WAS ABANDONED AND SEALED WHEN THIS WELL WAS COMPLETED

[E] ELECTRIC LOG OBTAINED

[P] TEST WELL CONVERTED TO PRODUCTION WELL

I HEREBY CERTIFY THAT I HAVE COMPLIED WITH ALL CONDITIONS STATED ON THE ABOVE-CAPTIONED "PERMIT TO DRILL WELL", AND THAT INFORMATION CONTAINED IN THIS REPORT IS TRUE, ACCURATE, AND COMPLETE TO THE BEST OF MY KNOWLEDGE, INFORMATION AND BELIEF.

DRILLERS NAME (PLEASE PRINT) L. F. Easterday

SIGNATURE L. F. Easterday

HEALTH

RECEIVED
HOWARD COUNTY
HEALTH DEPT.

AUG 15 10 18 AM '77

DIVISION OF
ENVIRONMENTAL
HEALTH

TOM MARNEY
1000 Henryton RD
Marriottsville

SHEA BUILDERS CO. INC.
22 Walden Mill Way
Catonsville, MD 21228
788-3308

3/31/93
OK TO SIGN
BP 47840
RH

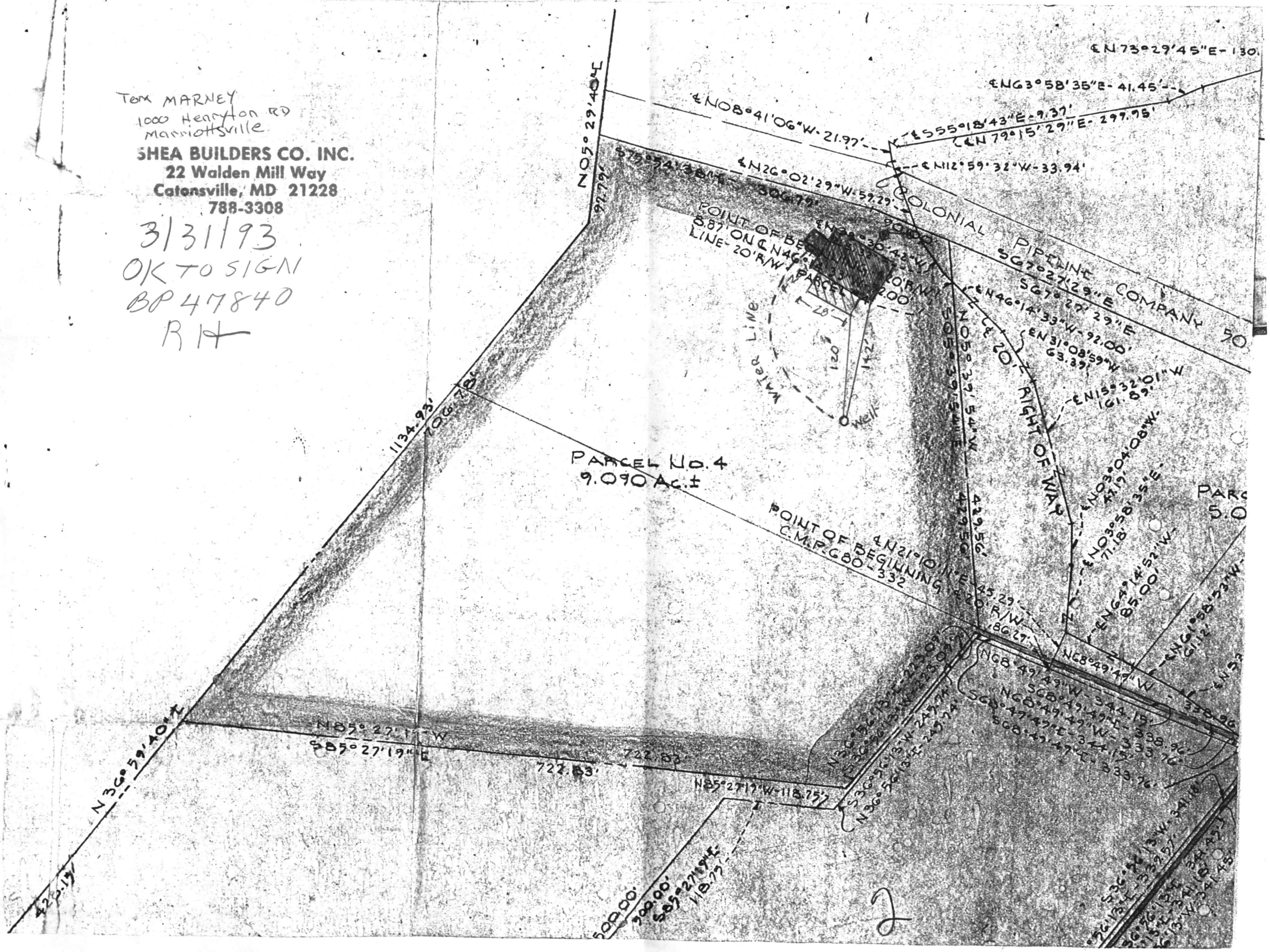

AMEA BUILDERS CO. INC.
22 Golden Mill Way
Colonesville, MD 21226
768-3303

93 OCT 30 PM 11:55

P.O. [illegible]
Check # 2302
C/R # 23866
8-18-99.

8/18/99

cc: owner
file
inspector

I wish to Ammend Building Permit # B00111702

to include a deck attached to the addition being added to my house at 1000 Henryton Rd, Woodstock, MD. The deck, which measures 12' x 16' is depicted in the attached drawing.

Thomas Maney

Approval, DPZ
Ken Shedwohn
8/18/99

APPROVED BY
DEPARTMENT OF INSPECTIONS, LICENSES AND PERMITS
HOWARD COUNTY
DATE: 8/18/99
BY:
☐ SUBJECT TO COMMENTS OR REVIEW SHEET
☑ SUBJECT TO FIELD INSPECTION
☐ SEE COMMENTS ON PLANS
☐ [illegible] TIAL

RECEIVED
NORFOLK COUNTY HEALTH DEPT
ENVIRONMENTAL HEALTH

1999 AU 25 PM 2:39

OXFORD GARAGE
(Attached to house)

131' Setback from fr
119' Setback from side

B & E SUPPLY CO., INC. 169058

1000 Henryton Road

Deck addition not in conflict with well or septic. Recommend approval on BP when submitted. No #yet.
5/18/99
[illegible]
HCHD

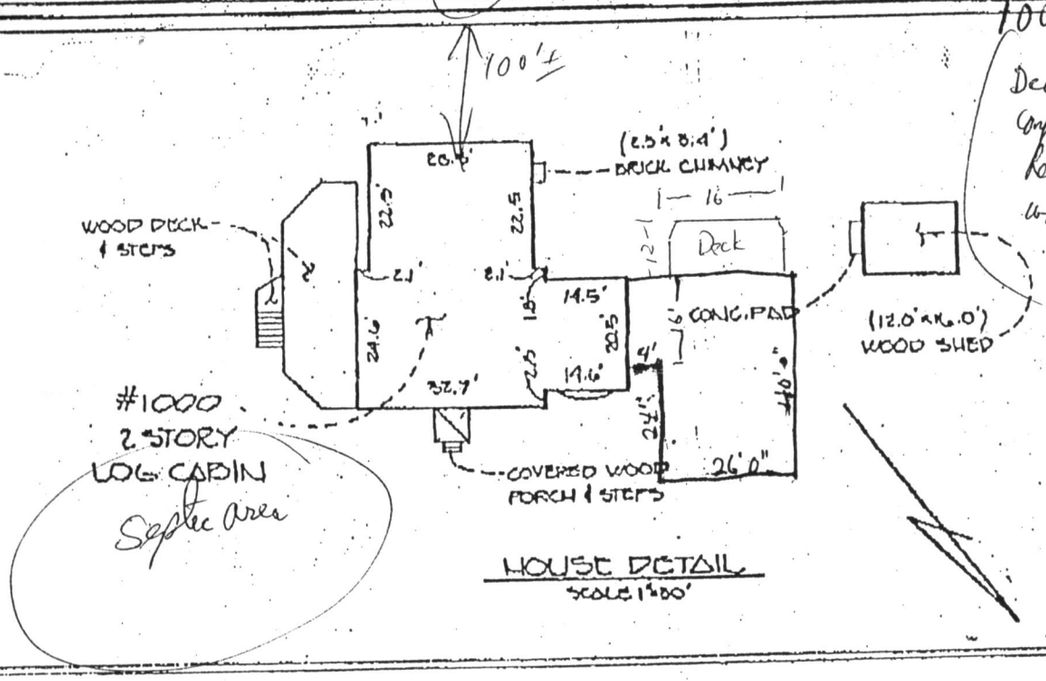

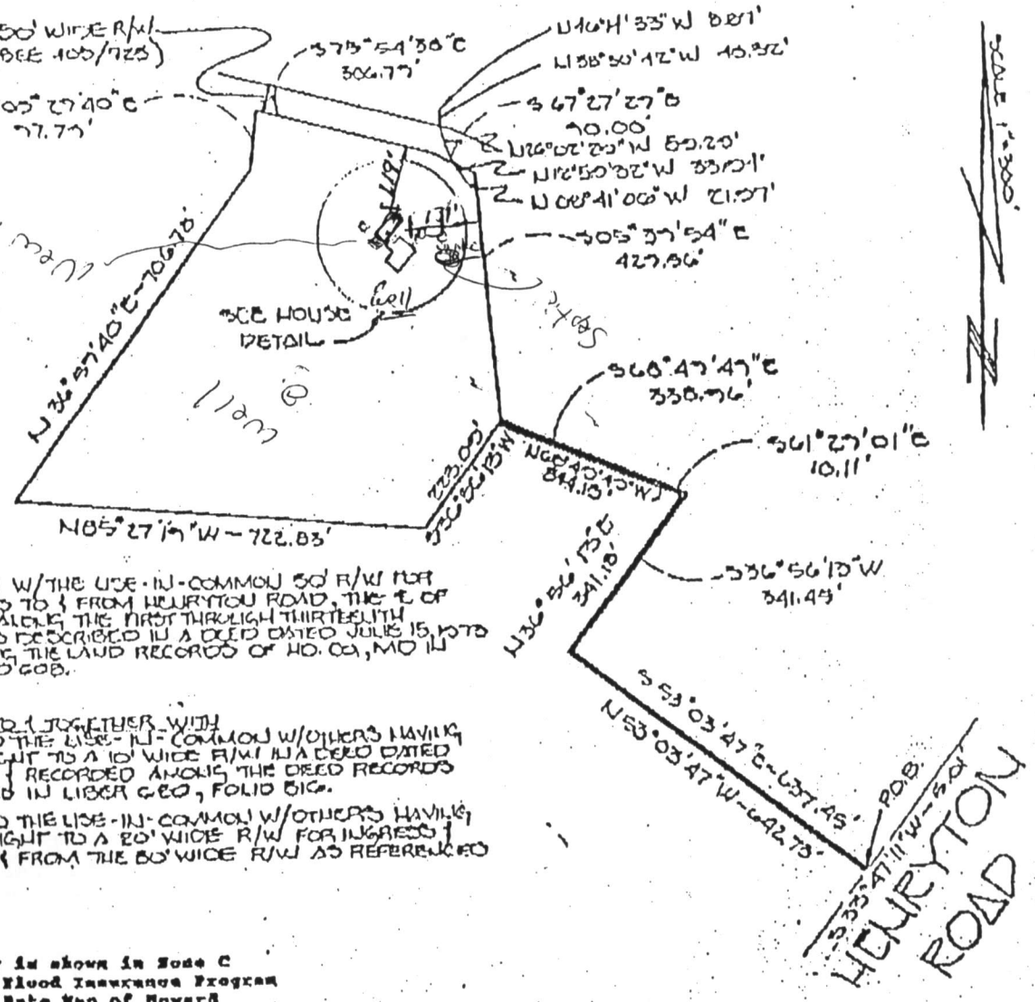

NOTE: TOGETHER W/THE USE-IN-COMMON 50' R/W FOR INGRESS & EGRESS TO & FROM HENRYTON ROAD, THE ℄ OF SAID R/W BEING ALONG THE FIRST THROUGH THIRTEENTH COURSE AS DESCRIBED IN A DEED DATED JULIS 15, 1973 & RECORDED AMONG THE LAND RECORDS OF HO. CO., MD IN LIBER 640, FOLIO 608.

NOTE: SUBJECT TO & TOGETHER WITH
* 1) THE RIGHT TO THE USE-IN-COMMON W/OTHERS HAVING THE LIKE RIGHT TO A 10' WIDE R/W IN A DEED DATED MAY 2, 1974 & RECORDED AMONG THE DEED RECORDS OF HO. CO., MD IN LIBER 660, FOLIO 816.
* 2) THE RIGHT TO THE USE-IN-COMMON W/OTHERS HAVING THE LIKE RIGHT TO A 20' WIDE R/W FOR INGRESS & EGRESS TO & FROM THE 20' WIDE R/W AS REFERENCED ABOVE.

Subject property is shown in Zone C on the National Flood Insurance Program Flood Insurance Rate Map of Howard County, Maryland, Panel No. 30 of 45 Community Panel No. 2400440011B Effective date: December 4, 1986

This is to certify that I have surveyed the property known as: 1000 HENRYTON ROAD RECORDED AMONG THE LAND RECORDS OF HOWARD COUNTY, MD. IN LIBER 1475, FOLIO 309 for the purpose of locating the improvements thereon, and the improvements are located as shown.

Signed this 1ST day of [illegible]

STATE OF MARYLAND
CHARLES W. CROUSE
No. 10763
PROFESSIONAL LAND SURVEYOR

FISHER, COLLINS & CARTER, INC.
CIVIL ENGINEERING CONSULTANTS & LAND SURVEYORS
9175 BALTIMORE NATIONAL PIKE, SUITE 100
ELLICOTT CITY, MARYLAND 21043
(410) 461-2855

This plat is correct to the best of my knowledge and belief. I have not been provided with information to locate the property lines.

RECEIVED
HOWARD COUNTY HEALTH DEPT.
ENVIRONMENTAL HEALTH

1999 AU 25 PM 2:39