

*Preliminary  
4/28/87  
1:30 PM  
Norman Collier*

# APPLICATION

PERCOLATION TESTING

A 38966

P \_\_\_\_\_

HOWARD COUNTY HEALTH DEPARTMENT  
BUREAU OF ENVIRONMENTAL HEALTH  
P.O. BOX 476 ELLICOTT CITY, MARYLAND 21043  
TELEPHONE: 461-9933

DISTRICT 3 RD

DATE March 19, 1987

*APPL.  
REVIEW OK, CW 3/24/87  
Called to Mrs. Brent*

TO: THE COUNTY HEALTH OFFICER  
ELLICOTT CITY, MARYLAND

I HEREBY APPLY FOR THE NECESSARY TEST IN ORDER TO CONSTRUCT (OR RECONSTRUCT) A SEWAGE DISPOSAL SYSTEM.

PROPERTY OWNER Charles E. BRONK

ADDRESS 571 DEER HILL RD, SYKESVILLE PHONE 442-5767

PROSPECTIVE BUYER \_\_\_\_\_

ADDRESS \_\_\_\_\_ PHONE \_\_\_\_\_

PROPERTY LOCATION: EAST 5106 32 LAST RD BEFORE SYKESVILLE, (JUST PAST DAY RD)

SUBDIVISION \_\_\_\_\_ LOT NO. \_\_\_\_\_

ROAD AND DESCRIPTION 567 DEER HILL RD (OFF RT. 32 (EAST SIDE) LOT IS  
NORTH of 571

TAX MAP 04 PARCEL # 18

SIZE OF LOT 125x 413 1.14 ACRES TYPE BLDG. SINGLE FAMILY  
(SINGLE FAMILY DWELLING OR COMMERCIAL)

THE SYSTEM INSTALLED UNDER THIS APPLICATION IS ACCEPTABLE ONLY UNTIL PUBLIC FACILITIES BECOME AVAILABLE. I FULLY UNDERSTAND THE FEE CONNECTED WITH THE FILING OF THIS PERC TEST APPLICATION IS NON-REFUNDABLE UNDER ANY CIRCUMSTANCES. I ALSO AGREE TO COMPLY WITH ALL M.O.S.H.A. REQUIREMENTS IN TESTING THIS LOT.

*Credrey P. Bronk*  
(SIGNATURE OF APPLICANT)

APPROVED BY C. Williams FOR SHALLOW SYSTEM DATE 6/2/87

REJECTED BY \_\_\_\_\_ FOR \_\_\_\_\_ DATE \_\_\_\_\_

HOLD PENDING FURTHER TESTS PLAT REQ'D C. Williams DATE 4/28/87

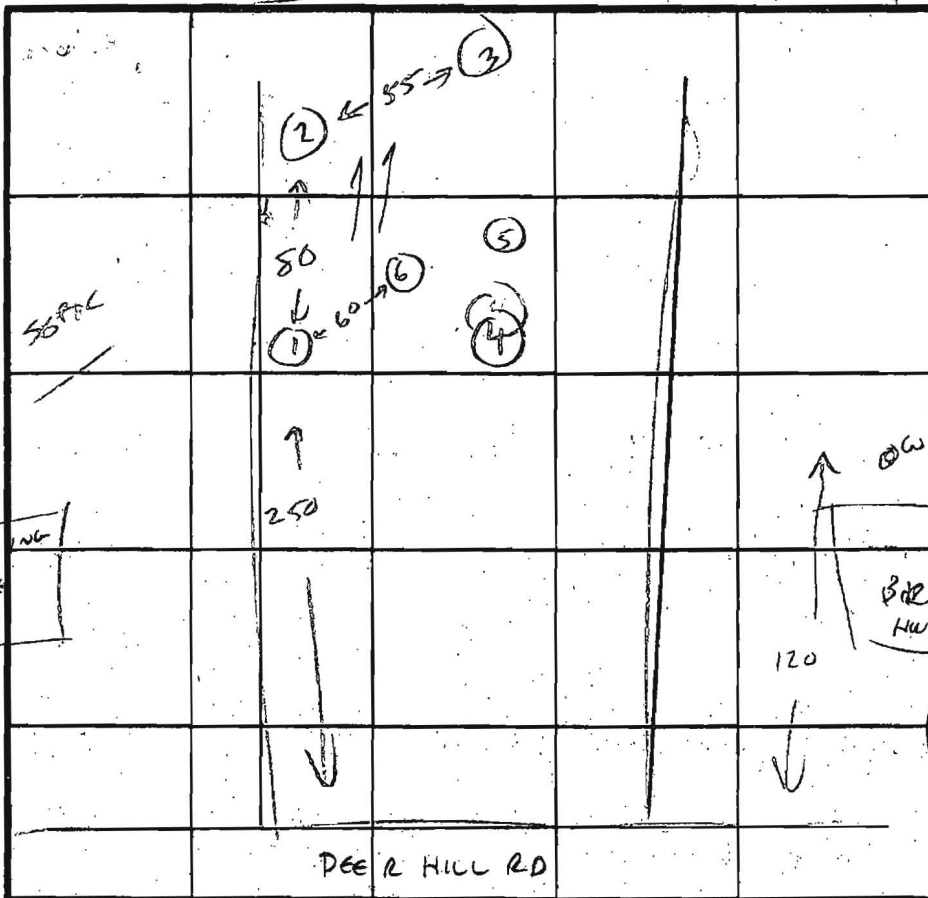

REASONS FOR REJECTION OR HOLDING \_\_\_\_\_

BIDG. PERMIT SIGNED  
AND RETURNED 10/16/87  
BP 14987  
OK

# THIS IS NOT A PERMIT

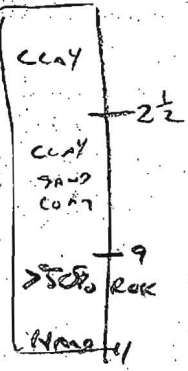
70' ASSE 05

SOIL PROFILE

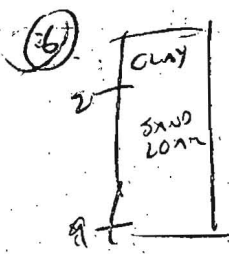
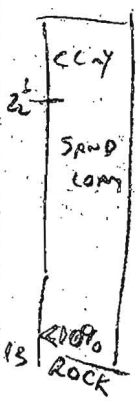


5 MIN INLET 2' BOTTOM 3/2

INDICATE NORTH - NAME ADJOINING ROADWAY AS BASE LINE.



DATE	TEST NO.	DEPTH	PRE-WET		TEST - 1" DROP		TIME
			START	STOP	START	STOP	
4/28/87	1	2 1/2 7 1/2	1:40 VIS	1:43 OK	1:43	1:48	5 MIN
	2	2 1/2 7 1/2	1:42 VIS	1:45 OK	1:45	1:51	6 MIN OK
	3	13	VIS OK				
	4	2 1/2 7 1/2	VIS	OK			OK
	5	13	DIS OK	M			
	6	ROCKY 1'		X			
		ROCK 1'		X			
		OK 2-9'					



REMARKS: PLAT REQUIRED. USE NOGS 1-2-3-6  
 TYPE OF SOIL: SAND LOAM - BED ROCK 7-13'  
 TESTED BY: [Signature]  
 ALSO PRESENT: BRONK, W. COLLINS

EH-12-1079

40000

DEEDS

RHM #253 Folio 369

RHM #320 " 334-1

RHM #320 " 5

(2) N100°W 72'

SOUTH LOT

0.69A

(3) N19°W 233.35'

HOME LOT

2.28A

TOTAL (3LOTS) 4.11 ACRES

KASS LINE

(2) N190°N-125'

NORTH LOT

1.14 ACRES

(1) N71°E 410.94'

(3) S71°W 410.94'

(1) N71°E 413'

(4) S71°W 413'

(2) N71°E 421'

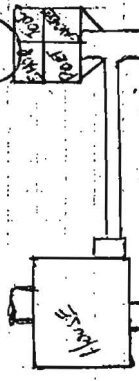
(3) S71°W 421'

(1) N71°E 423.34'

(2) S19°E 125'

(1) S18°E 233.35'

(4) S18°E 72'



571 DEER HILL RD

430.35' FRONT

~~DEER HILL ROAD~~

PLAT "DEER HILL" RTE. 32

567 DEER HILL RD

125'

75'