

*4/1/71*  
*9:30*

# APPLICATION

A 15673

SEWAGE DISPOSAL TESTING

P \_\_\_\_\_

MARYLAND STATE DEPARTMENT OF HEALTH

HOWARD COUNTY

ELLICOTT CITY

DISTRICT 3

DATE 12/31/70

*System must go in as per original perc. test. DWM*

TO: THE COUNTY HEALTH OFFICER  
ELLICOTT CITY, MARYLAND

I, HEREBY, APPLY FOR THE NECESSARY TESTS IN ORDER TO CONSTRUCT (OR RECONSTRUCT) A SEWAGE DISPOSAL SYSTEM.

PROPERTY OWNER Harry C. Dorsey

ADDRESS 3326 Frederick Avenue, Baltimore, Md. PHONE LO-6-1573

PROPERTY LOCATION:

SUBDIVISION \_\_\_\_\_ LOT NO. \_\_\_\_\_

ROAD AND DESCRIPTION Dorsey Mill Road - corner of Shady Lane

OCCUPANT \_\_\_\_\_ PHONE \_\_\_\_\_

PERSON TO CONSTRUCT SYSTEM \_\_\_\_\_

ADDRESS \_\_\_\_\_ PHONE \_\_\_\_\_

SIZE OF LOT 1.48 acres TYPE BLDG. 3

NUMBER OF BEDROOMS  
(Single Fmly. Dwllg.)

IF NOT SINGLE RESIDENCE DESCRIBE \_\_\_\_\_

SIGNATURE OF APPLICANT Harry C. Dorsey

APPROVED BY \_\_\_\_\_ FOR \_\_\_\_\_ DATE \_\_\_\_\_

(KIND OF SYSTEM)

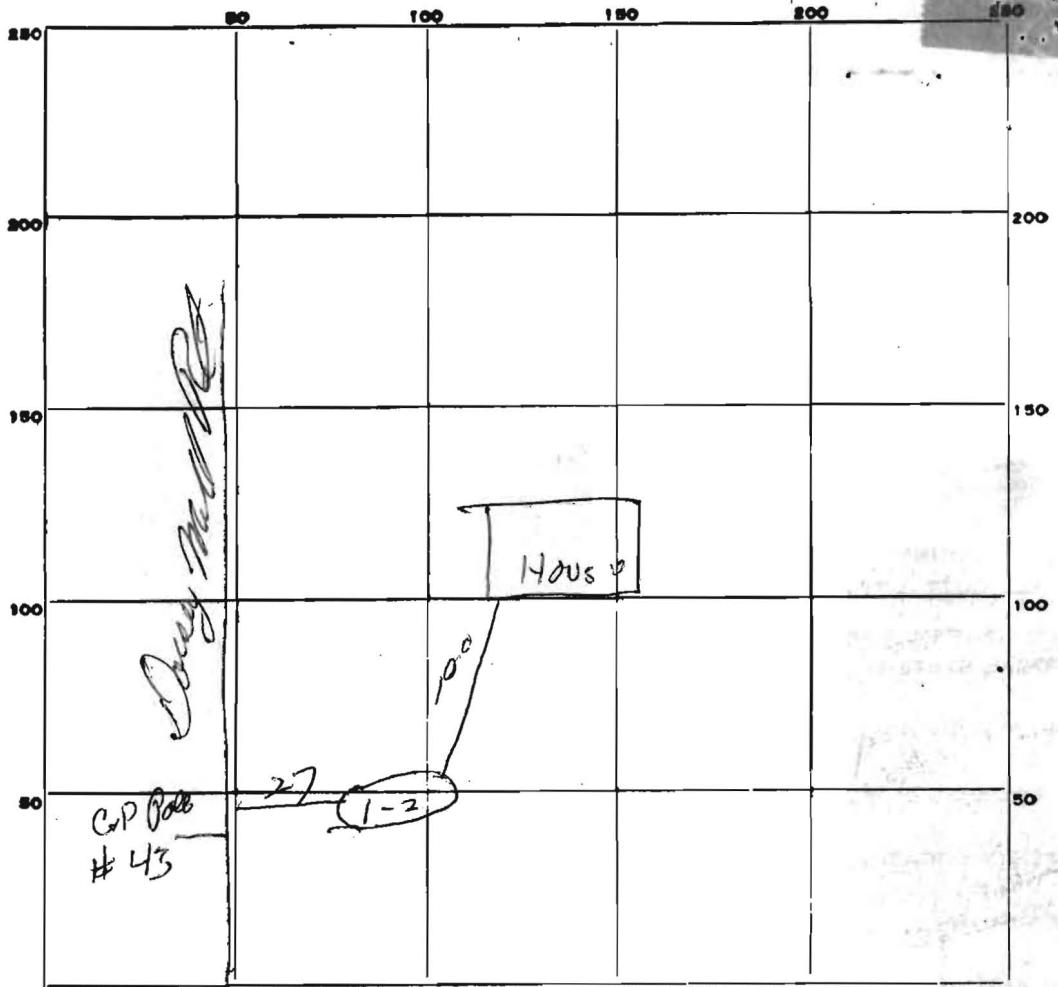
REJECTED BY De Manag FOR Septic DATE 4-1-71

(KIND OF SYSTEM)

HOLD PENDING FURTHER TESTS \_\_\_\_\_ DATE \_\_\_\_\_

REASONS FOR REJECTION OR HOLDING 4-1-71 no perc.

# THIS IS NOT A PERMIT



INDICATE NORTH. - NAME ADJOINING ROADWAY AS BASE LINE.

DATE	TEST NO.	DEPTH	PRE-WET		TEST - 1" DROP		TIME
			START	STOP	START	STOP	
4-1-71	1	6 ft	9 45		no perc		
	2	12 1/2 ft	9 53		11		

SOIL AUGER FINDING \_\_\_\_\_

TESTED BY \_\_\_\_\_

REMARKS \_\_\_\_\_

# APPLICATION

A 15511

P \_\_\_\_\_

SEWAGE DISPOSAL TESTING

MARYLAND STATE DEPARTMENT OF HEALTH

HOWARD COUNTY

*Septic tank to be 1000 gallon*

ELLICOTT CITY

DISTRICT 4

DATE 9/10/70

*Dry well to be 300 sq ft of open area adjacent to area below the inlet pipe. Inlet pipe to be 4 ft below original grade. Maximum depth of dry well to be 12 1/2 ft below original grade. Locate system 50 ft from left side line or 50 ft from rear lot line as lot is seen standing on Dorsey Mill Rd facing date.*

TO: THE COUNTY HEALTH OFFICER  
ELLICOTT CITY, MARYLAND

I, HEREBY, APPLY FOR THE NECESSARY TESTS IN ORDER TO CONSTRUCT (OR RECONSTRUCT) A SEWAGE DISPOSAL SYSTEM.

PROPERTY OWNER Harry Dorsey

ADDRESS 3326 Frederick Avenue, Baltimore, Md. PHONE LD 6-1573

PROPERTY LOCATION:

SUBDIVISION \_\_\_\_\_ LOT NO. \_\_\_\_\_

ROAD AND DESCRIPTION Dorsey Mill Road - corner of Shady Lane

OCCUPANT \_\_\_\_\_ PHONE \_\_\_\_\_

PERSON TO CONSTRUCT SYSTEM \_\_\_\_\_

ADDRESS \_\_\_\_\_ PHONE \_\_\_\_\_

SIZE OF LOT 1.48 acres TYPE BLDG. 3

NUMBER OF BEDROOMS  
(Single Fmly. Dwllg.)

IF NOT SINGLE RESIDENCE DESCRIBE \_\_\_\_\_

SIGNATURE OF APPLICANT Harry C Dorsey

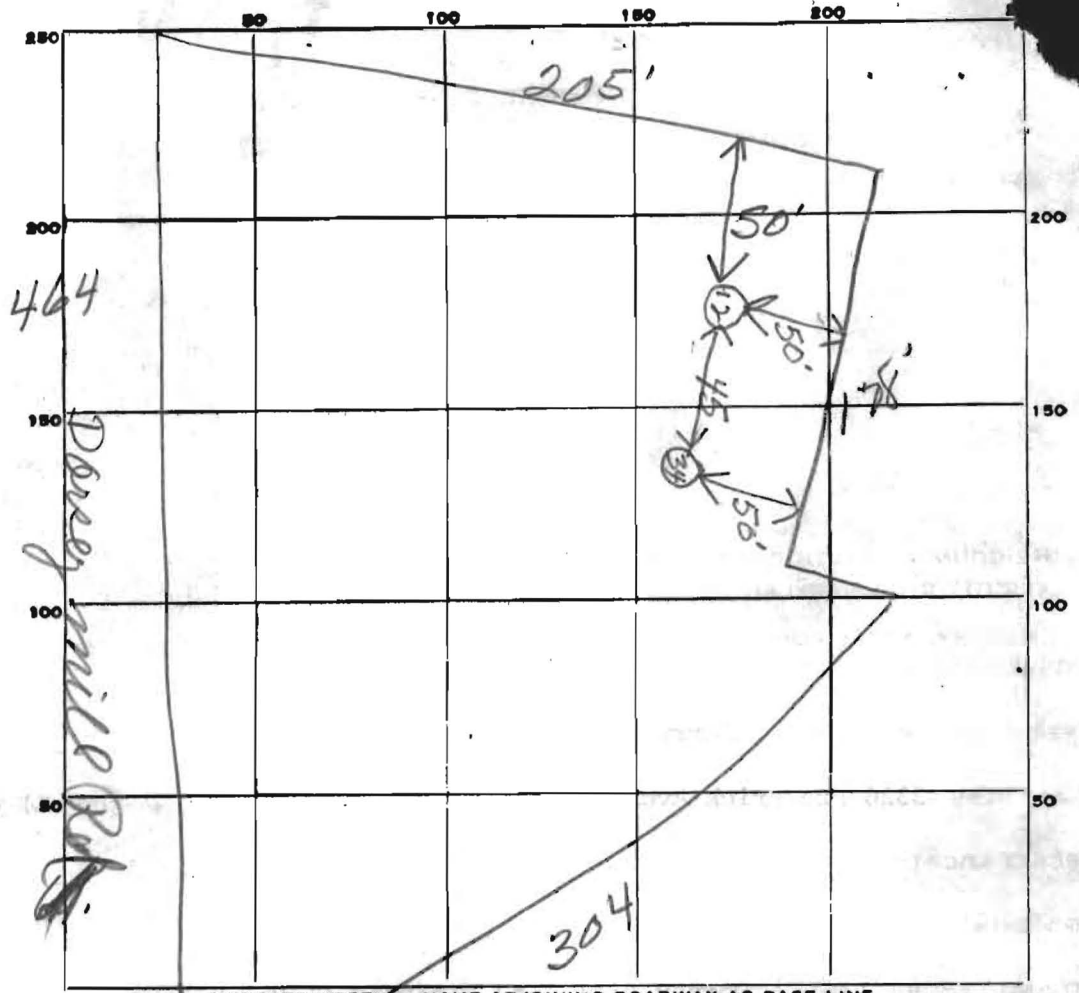
APPROVED BY James T. Wright FOR Dry well (KIND OF SYSTEM) DATE 9/17/70

REJECTED BY \_\_\_\_\_ FOR \_\_\_\_\_ (KIND OF SYSTEM) DATE \_\_\_\_\_

HOLD PENDING FURTHER TESTS \_\_\_\_\_ DATE \_\_\_\_\_

REASONS FOR REJECTION OR HOLDING \_\_\_\_\_

# THIS IS NOT A PERMIT



INDICATE NORTH. - NAME ADJOINING ROADWAY AS BASE LINE.

Shady Lane

DATE	TEST NO.	DEPTH	PRE-WET		TEST - 1" DROP		TIME
			START	STOP	START	STOP	
9/17/20	1	9'	955	957	957	1000	3m
	2	4 1/2'	955	957	957	1000	3m
	3	12'	1002	1004	1004	1006	2m
	4	5'	1002	1004	1004	1006	2m

SOIL AUGER FINDING

TESTED BY

REMARKS

*JTS*

# APPLICATION

A 15511

P \_\_\_\_\_

SEWAGE DISPOSAL TESTING

MARYLAND STATE DEPARTMENT OF HEALTH

HOWARD COUNTY Septic tank to be 1000 gallon ELLICOTT CITY

DISTRICT 4

DATE 9/10/70

*576/512*  
*9/17/70*  
*9:30*  
 Preliminary  
 Dry well to be 300 sq ft of absorbent sidewalk area below the inlet pipe. Inlet pipe to be 4 ft below original grade. Maximum depth of dry well to be 12 1/2 ft below original grade. Locate system 95 ft from left side line an 50 ft from rear lot line as lot is seen standing on Dorsey mill Rd facing lot  
 change OK shown H-1-71

TO: THE COUNTY HEALTH OFFICER  
ELLICOTT CITY, MARYLAND

I, HEREBY, APPLY FOR THE NECESSARY TESTS IN ORDER TO CONSTRUCT (OR RECONSTRUCT) A SEWAGE DISPOSAL SYSTEM.

PROPERTY OWNER Harry Dorsey

ADDRESS 3326 Frederick Avenue, Baltimore, Md. PHONE LO 6-1573

PROPERTY LOCATION:

SUBDIVISION \_\_\_\_\_ LOT NO. \_\_\_\_\_

ROAD AND DESCRIPTION Dorsey Mill Road - corner of Shady Lane

OCCUPANT \_\_\_\_\_ PHONE \_\_\_\_\_

PERSON TO CONSTRUCT SYSTEM \_\_\_\_\_

ADDRESS \_\_\_\_\_ PHONE \_\_\_\_\_

SIZE OF LOT 1.48 acres TYPE BLDG. 3

NUMBER OF BEDROOMS  
(Single Fmly. Dwlg.)

IF NOT SINGLE RESIDENCE DESCRIBE \_\_\_\_\_

SIGNATURE OF APPLICANT Harry Dorsey

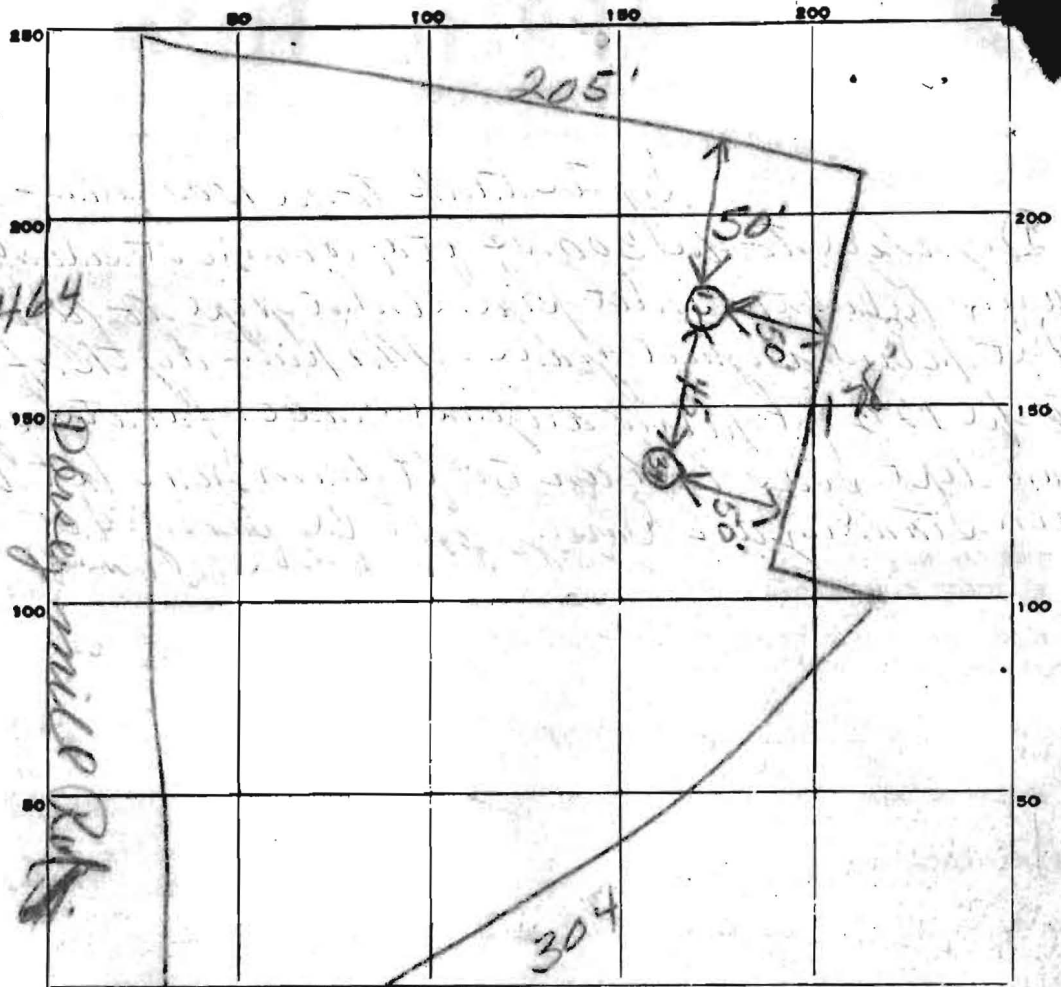
APPROVED BY James T. Wright FOR Dry well DATE 9/17/70  
(KIND OF SYSTEM)

REJECTED BY \_\_\_\_\_ FOR \_\_\_\_\_ DATE \_\_\_\_\_  
(KIND OF SYSTEM)

HOLD PENDING FURTHER TESTS \_\_\_\_\_ DATE \_\_\_\_\_

REASONS FOR REJECTION OR HOLDING \_\_\_\_\_

# THIS IS NOT A PERMIT



INDICATE NORTH - NAME ADJOINING ROADWAY AS BASE LINE.

Shady Lane

DATE	TEST NO.	DEPTH	PRE-WET		TEST - 1" DROP		TIME
			START	STOP	START	STOP	
9/17/70	1	9'	9:55	9:57	9:57	10:00	3 in
	2	4 1/2'	9:55	9:57	9:57	10:00	3 in
	3	12'	10:02	10:04	10:04	10:06	2 in
	4	5'	10:02	10:04	10:04	10:06	2 in

SOIL AUGER FINDING \_\_\_\_\_

TESTED BY JTS

REMARKS \_\_\_\_\_