

1 **1008**  
2 3 6

SEQUENCE NO. (MDE USE ONLY)

STATE OF MARYLAND  
APPLICATION FOR PERMIT TO DRILL WELL  
**528408** please type

STATE PERMIT NUMBER  
**HD-95-1379**  
70 fill in this form completely 79

Date Received (APA)

OWNER INFORMATION

8 MM DD YY 13  
**Travelli J. Edward**  
15 Last Name Owner First Name 34  
**14515 Shirley Bohn Rd**  
36 Street or RFD 55  
**Mt Airy Md 21771**  
57 Town 70 State 72 Zip 76

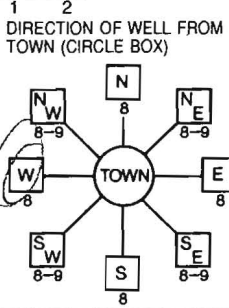
B 3 LOCATION OF WELL

8 COUNTY **Howard** 21  
**Travelli Property**  
23 SUBDIVISION 42  
SECTION **44** 46 LOT **48** 50  
**Highland**  
52 NEAREST TOWN 71  
MILES FROM TOWN (enter 0 if in town) **4** M I  
73 76 77 78

DRILLER INFORMATION

**Joseph L. Wayne** **M 5 D 0 2 4**  
Driller's Name 76 License No. 81  
**Joseph L. Wayne well Drilling**  
Firm Name  
**5512 Ridge Rd Mt Airy Md 21771**  
Address  
**Joseph L. Wayne 7-12-07**  
Signature Date

B 4 DIRECTION OF WELL FROM TOWN (CIRCLE BOX)



**7491 Mink Hollow Rd**  
11 NEAR WHAT ROAD 30

ON WHICH SIDE OF ROAD (CIRCLE APPROPRIATE BOX)  
NORTH N  
WEST W EAST E  
SOUTH S  
34 35 37  
DISTANCE FROM ROAD **FT**  
ENTER FT OR MI 38 39  
TAX MAP: **40** BLK: **7** PARCEL **227**

B 2 WELL INFORMATION  
1 2 APPROX. PUMPING RATE **4**  
(GAL. PER MIN.) 8 12  
AVERAGE DAILY QUANTITY NEEDED **500**  
(GAL. PER DAY) 14 20

USE FOR WATER (CIRCLE APPROPRIATE BOX)

- DOMESTIC POTABLE SUPPLY & RESIDENTIAL IRRIGATION
- FARMING (LIVESTOCK WATERING & AGRICULTURAL IRRIGATION)
- INDUSTRIAL, COMMERCIAL, DEWATERING
- PUBLIC WATER SUPPLY WELL
- TEST, OBSERVATION, MONITORING
- GEO-THERMAL

NOT TO BE FILLED IN BY DRILLER HEALTH DEPARTMENT APPROVAL

**Howard** **A524385**  
COUNTY NAME COUNTY NO.  
STATE SIGNATURE INSERT S 41  
DATE ISSUED **1/2/08** **Scott B...** **1/2/09**  
43 MM DD YY 48 CO SIGNATURE EXP. DATE  
NORTH GRID **486** 0.0 0 EAST GRID **800** 0.0 0  
50 55 57 63

APPROXIMATE DEPTH OF WELL **400** FEET  
24 28  
APPROXIMATE DIAMETER OF WELL **6** INCH  
30 37 NEAREST TOWN

METHOD OF DRILLING (circle one)

BORED (or Augered) JETTED Jetted & DRIVEN  
**AIR-ROTARY** AIR-PERCussion ROTARY (Hydraulic Rotary)  
37 CABLE REVERSE-ROTARY DRIVE-POINT  
other

REPLACEMENT OR DEEPEMED WELLS (CIRCLE APPROPRIATE BOX)

THIS WELL WILL NOT REPLACE AN EXISTING WELL  
 THIS WELL WILL REPLACE A WELL THAT WILL BE ABANDONED AND SEALED  
 THIS WELL WILL REPLACE A WELL THAT WILL BE USED AS A STANDBY-CONTACT LOCAL APPROVING AUTHORITY FOR POLICY ON STANDBY WELLS  
 THIS WELL WILL DEEPEM AN EXISTING WELL  
PERMIT NUMBER OF WELL TO BE REPLACED OR DEEPEMED (IF AVAILABLE) 41 \_\_\_\_\_ 52


SHOW MAJOR FEATURES OF BOX & LOCATE WELL WITH AN X

SOURCES OF DRILLING WATER  
1. **well**  
2.  
3.

WRITE THE BOX NUMBER FROM THE MAP HERE

E **800**  
N **486**

DRAW A SKETCH BELOW SHOWING LOCATION OF WELL IN RELATION TO NEARBY TOWNS AND ROADS AND GIVE DISTANCE FROM WELL TO NEAREST ROAD JUNCTION



Not to be filled in by driller (MDE OR COUNTY USE ONLY)

APPROX. PERMIT NUMBER \_\_\_\_\_ G \_\_\_\_\_  
PERMIT No. **HD-95-1379**  
70 71 72 73 74 75 76 77 78 79

SPECIAL CONDITIONS



*1/8/08 Well site # 1 OK*

TUCKER P  
 PARCE  
 TAX MAP 40  
 L 10708,  
 220,471 SF. OI

TRIVELLI PROPERTY  
 PARCEL 227  
 TAX MAP 40, GRID 7  
 L 10708, F. 296  
 604,074 SF. OR 13.8676 Ac. ±

MINK HOLLOW ROAD

PATUXENT RIVER


COMMON ACCESS DRIVEWAY



RUCKY GORGE RESERVOIR  
 (MINK PROPERTY)

266.50'  
 N 70°49'11" W

190.69'  
 S 63°16'48" W



7178 Columbia Gateway Drive, Columbia, MD 21046  
 (410) 313-2640 Fax (410) 313-2648  
 TDD (410) 313-2323 Toll Free 1-866-313-6300  
 website: www.hchealth.org

Penny E. Borenstein, M.D., M.P.H., Health Officer

TO ALL INTERESTED PARTIES

When submitting a well permit application for a proposed well for new construction, please indicate one of the following:

Well Site Location:

Trivelli Property      7491 Mink Hollow Rd  
 Subdivision/Property Name      Lot#      Road Name

The well site has been staked by NJR Associates  
 (professional land surveyor or company employing professional land surveyors)  
 on 12-1-2007 (date) and does not require a site inspection.

The well driller, builder or property owner will call the Health Department to schedule a time to meet in the field to verify the proposed well site location.

This sheet, along with two copies of an acceptable well site plan, must be attached to the green well permit application.

Revised 3/11/05

*Edward Trivelli*

301-829 3051