

APPLICATION

PERCOLATION TESTING

A _____

P _____

HOWARD COUNTY HEALTH DEPARTMENT

BUREAU OF ENVIRONMENTAL HEALTH

3525-H ELLICOTT MILLS DRIVE/ELLICOTT CITY, MARYLAND 21043
TELEPHONE: 313-2840

DISTRICT _____

DATE _____

TO: THE COUNTY HEALTH OFFICER
ELLICOTT CITY, MARYLAND

I HEREBY APPLY FOR THE NECESSARY TEST PRIOR TO APPLICATION FOR PERMIT TO CONSTRUCT (OR RECONSTRUCT) A SEWAGE DISPOSAL SYSTEM.

PROPERTY OWNER KENNARD WARFIELD JR

ADDRESS 14663 TRIADELPHIA ROAD PHONE 410-442-2337

AGENT OR PROSPECTIVE BUYER LAND DESIGN & DEVELOPMENT

ADDRESS 8000 MAIN STREET ELLICOTT CITY PHONE 410-480-9105

PROPERTY LOCATION:

SUBDIVISION THE WARFIELDS II LOT NO. 92 EX. (4) OFFICE

ROAD AND DESCRIPTION SOUTH SIDE OF TRIADELPHIA ROAD AT THE INTERSECTION OF TRIADELPHIA ROAD AND HOWARD ROAD

TAX MAP 21 PARCEL # _____

SIZE OF LOT ONE ACRE TYPE BLDG. SINGLE FAMILY DWELLING
(SINGLE FAMILY DWELLING OR COMMERCIAL)

THE SYSTEM INSTALLED UNDER THIS APPLICATION IS ACCEPTABLE ONLY UNTIL PUBLIC FACILITIES BECOME AVAILABLE. I FULLY UNDERSTAND THE

FEE CONNECTED WITH THE FILING OF THIS PERC TEST APPLICATION IS NON-REFUNDABLE UNDER ANY CIRCUMSTANCES. I ALSO AGREE TO

COMPLY WITH ALL M.O.S.H.A. REQUIREMENTS IN TESTING THIS LOT. DONALD R. REUWER
(SIGNATURE OF APPLICANT)

APPROVED BY _____ FOR _____ DATE _____

DISAPPROVED BY _____ FOR _____ DATE _____

HOLD PENDING FURTHER TESTS _____

REASONS FOR REJECTION OR HOLDING _____

PERCOLATION TEST PLAT/PRELIMINARY PLAT - TITLE OR I.D. # _____ DATE _____

SITE DEVELOPMENT PLAN/FINAL PLAT - TITLE OR I.D. # _____ DATE _____

THIS IS NOT A PERMIT

COUNTY #

SOIL PROFILE

0' 6365
brn
cllm
2
brn orge
pink
hvy lm
6
tan
lt. brn
salm
10% frags

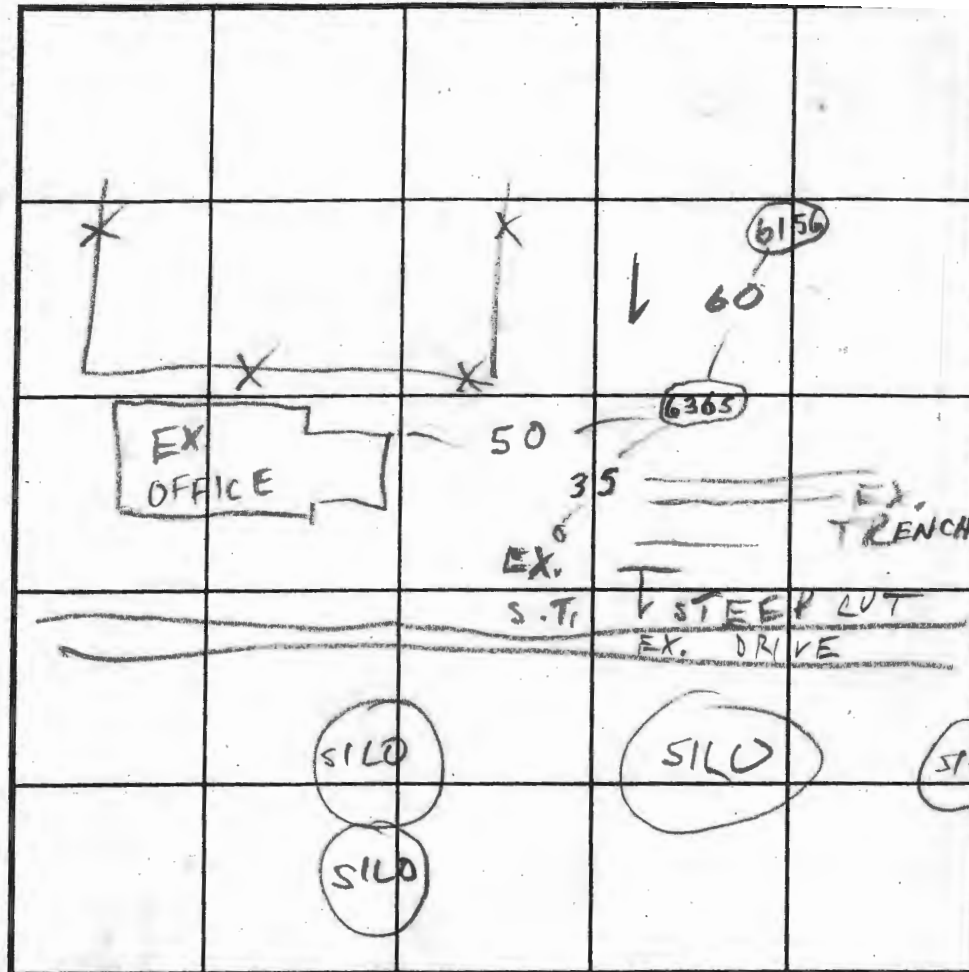
13
6156

deep orge
pink
brn yel
hvy lm
+ salm
5-6

beige tan
gray
mica
salm
10-15%
frags
13 1/2

SOIL PROFILE

0'



INDICATE NORTH - NAME ADJOINING ROADWAY AS BASE LINE.

DATE	TEST NO.	DEPTH	PRE-WET		TEST - 1" DROP		TIME
			START	STOP	START	STOP	
2/12/03	6365 ^S _V	7 1/2 13	1:30	1:39	1:39	1:59	20
1/9/03	6156 ^S _V	7 13 1/2	1:13	1:16	1:16	1:22	4

REMARKS

TYPE OF SOIL

TESTED BY

M. Ripkin

ALSO PRESENT

TRENCH DESIGN DATA: AVERAGE PERCOLATION TIME

TRENCH WIDTH

INLET DEPTH

MAXIMUM BOTTOM DEPTH

SQ. FT./BEDROOM

APPLICATION

PERCOLATION TESTING

A _____

P _____

HOWARD COUNTY HEALTH DEPARTMENT

BUREAU OF ENVIRONMENTAL HEALTH

3525-H ELLICOTT MILLS DRIVE/ELLICOTT CITY, MARYLAND 21043
TELEPHONE: 313-2640

DISTRICT _____

DATE _____

TO: THE COUNTY HEALTH OFFICER
ELLICOTT CITY, MARYLAND

I HEREBY APPLY FOR THE NECESSARY TEST PRIOR TO APPLICATION FOR PERMIT TO CONSTRUCT (OR RECONSTRUCT) A SEWAGE DISPOSAL SYSTEM.

PROPERTY OWNER KENNARD WARFIELD JR

ADDRESS 14663 TRIADELPHIA ROAD PHONE 410-442-2337

AGENT OR PROSPECTIVE BUYER LAND DESIGN & DEVELOPMENT

ADDRESS 8000 MAIN STREET ELLICOTT CITY PHONE 410-480-9105

PROPERTY LOCATION:

SUBDIVISION THE WARFIELDS II LOT NO. 49

ROAD AND DESCRIPTION SOUTH SIDE OF TRIADELPHIA ROAD AT THE INTERSECTION OF TRIADELPHIA ROAD AND HOWARD ROAD

TAX MAP 21 PARCEL # _____

SIZE OF LOT ONE ACRE TYPE BLDG. SINGLE FAMILY DWELLING
(SINGLE FAMILY DWELLING OR COMMERCIAL)

THE SYSTEM INSTALLED UNDER THIS APPLICATION IS ACCEPTABLE ONLY UNTIL PUBLIC FACILITIES BECOME AVAILABLE. I FULLY UNDERSTAND THE

FEE CONNECTED WITH THE FILING OF THIS PERC TEST APPLICATION IS NON-REFUNDABLE UNDER ANY CIRCUMSTANCES. I ALSO AGREE TO

COMPLY WITH ALL M.O.S.H.A. REQUIREMENTS IN TESTING THIS LOT. DONALD R. LEWIS
(SIGNATURE OF APPLICANT)

APPROVED BY _____ FOR _____ DATE _____

DISAPPROVED BY _____ FOR _____ DATE _____

HOLD PENDING FURTHER TESTS _____

REASONS FOR REJECTION OR HOLDING _____

PERCOLATION TEST PLAT/PRELIMINARY PLAT - TITLE OR I.D. # _____ DATE _____

SITE DEVELOPMENT PLAN/FINAL PLAT - TITLE OR I.D. # _____ DATE _____

THIS IS NOT A PERMIT

COUNTY #

SOIL PROFILE

0' 6100/6099

brn
lt. orge
hvy lm

6097

3 1/2

-4

tan pink
beige
lt. brn
sal m
10-20%
frags

13

6098

orge
brn
hvy lm
15-20%
frags

5 1/2

beige
gray lt. lm
sal m
15%
20%
Rx Rx13 1/2 DN UP
6096brn
orge
hvy lm
15%
frags

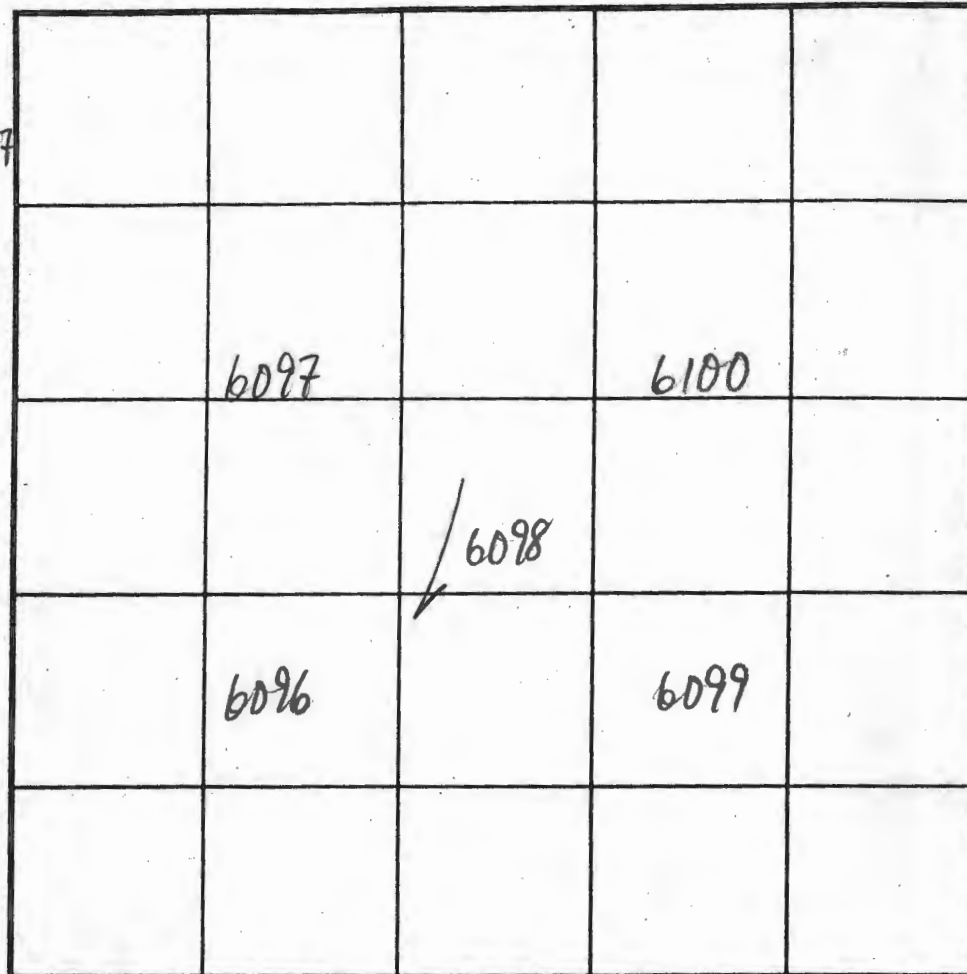
5 1/2

tan
lt brn
gray
sal
sil m
15-20%
frags

13 1/2

SOIL PROFILE

0'



INDICATE NORTH - NAME ADJOINING ROADWAY AS BASE LINE.

DATE	TEST NO.	DEPTH	PRE-WET		TEST - 1" DROP		TIME
			START	STOP	START	STOP	
11/7/02	6100	4 1/2 / 7 9" / 13	1:38	1:42	1:42	1:54	12
			1:38	1:40	1:40	1:45	5
	6098	5 3" / 8 / 13 1/2	1:47	2:00	1:49	1:55	5 1/2 - 6
			1:44	1:49	1:49	1:55	6
	6096	5 3" / 7 1/2 / 13 9"	1:54	2:11	2:11	2:36	25
			1:58	2:07	2:07	2:20	13
	6097	4 9" / 8 / 13 1/2	11:33	11:47	11:47	12:10	22
			11:33	11:39	11:39	11:50	11
11/8/02	6099	5 / 7 / 14	2:03	2:07	2:07	2:14	7
			2:03	2:07	2:07	2:14	7

REMARKS ALL HOLES PER PLAN

TYPE OF SOIL

TESTED BY M. Ripkin

ALSO PRESENT Mike L. Crow, Tori M.

TRENCH DESIGN DATA: AVERAGE PERCOLATION TIME

TRENCH WIDTH

INLET DEPTH

MAXIMUM BOTTOM DEPTH

SQ. FT./BEDROOM

APPLICATION

PERCOLATION TESTING

A _____

P _____

HOWARD COUNTY HEALTH DEPARTMENT

BUREAU OF ENVIRONMENTAL HEALTH

3525-H ELLICOTT MILLS DRIVE/ELLICOTT CITY, MARYLAND 21043
TELEPHONE: 313-2640

DISTRICT _____

DATE _____

TO: THE COUNTY HEALTH OFFICER
ELLICOTT CITY, MARYLAND

I HEREBY APPLY FOR THE NECESSARY TEST PRIOR TO APPLICATION FOR PERMIT TO CONSTRUCT (OR RECONSTRUCT) A SEWAGE DISPOSAL SYSTEM.

PROPERTY OWNER KENNARD WARFIELD JR

ADDRESS 14663 TRIADELPHIA ROAD PHONE 410-442-2337

AGENT OR PROSPECTIVE BUYER LAND DESIGN & DEVELOPMENT

ADDRESS 8000 MAIN STREET ELLICOTT CITY PHONE 410-480-9105

PROPERTY LOCATION:

SUBDIVISION THE WARFIELDS II LOT NO. 93 EX. OLD FARM HSE

ROAD AND DESCRIPTION SOUTH SIDE OF TRIADELPHIA ROAD AT THE INTERSECTION OF TRIADELPHIA ROAD AND HOWARD ROAD

TAX MAP 21 PARCEL # _____

SIZE OF LOT ONE ACRE TYPE BLDG. SINGLE FAMILY DWELLING
(SINGLE FAMILY DWELLING OR COMMERCIAL)

THE SYSTEM INSTALLED UNDER THIS APPLICATION IS ACCEPTABLE ONLY UNTIL PUBLIC FACILITIES BECOME AVAILABLE. I FULLY UNDERSTAND THE

FEE CONNECTED WITH THE FILING OF THIS PERC TEST APPLICATION IS NON-REFUNDABLE UNDER ANY CIRCUMSTANCES. I ALSO AGREE TO

COMPLY WITH ALL M.O.S.H.A. REQUIREMENTS IN TESTING THIS LOT. DONALD R. LEWIS
(SIGNATURE OF APPLICANT)

APPROVED BY _____ FOR _____ DATE _____

DISAPPROVED BY _____ FOR _____ DATE _____

HOLD PENDING FURTHER TESTS _____

REASONS FOR REJECTION OR HOLDING _____

PERCOLATION TEST PLAT/PRELIMINARY PLAT - TITLE OR I.D. # _____ DATE _____

SITE DEVELOPMENT PLAN/FINAL PLAT - TITLE OR I.D. # _____ DATE _____

THIS IS NOT A PERMIT

COUNTY #

SOIL PROFILE

0' 6363/6362

brn + lt. brn
hvy lm4
yel tan
beige
sa lm
15%
frags

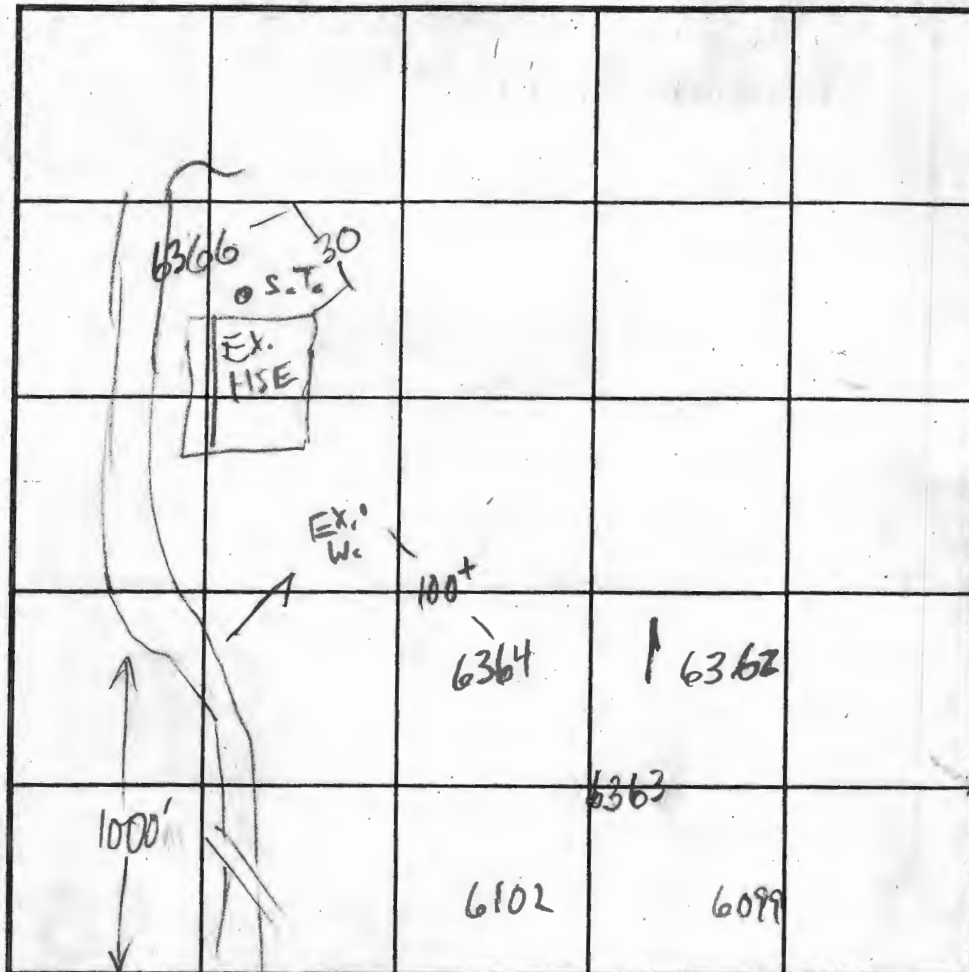
6102

dk. orge
dk. brn
cl lm5
beige
tan
sa lm
10-15%
frags

6364

orge brn
hvy lm3
gray
tan sand
25-30%
Rx

HARD BOT



INDICATE NORTH - NAME ADJOINING ROADWAY AS BASE LINE.

SOIL PROFILE

0' 6366

brn
cl lm4
lt brn
tan
sa lm
15-20%
frags8 1/2
Rock

6099

dk. brn
hvy lm
tan pink
beige
sa lm
10-20% Rx

DATE	TEST NO.	DEPTH	PRE-WET		TEST - 1" DROP		TIME
			START	STOP	START	STOP	
2/11/03	6363	7 1 1/2	12:59	1:02	1:02	1:08	6
	6362	9 1/3	1:02	1:08	1:08	1:14	6
	6364	7 9 1/2	1:00	1:06	1:06	1:18	12
	6366	8 1/2	Rock				F
11/8/02	6102	6 1/2 6'9" / 12'9"	2:29	2:47	2:18"	OK @ 5'	
			2:27	2:30	2:30	2:35	5
	6099	5 1/2 5' / 7' 14	2:03	2:07	2:07	2:14	7
			2:03	2:07	2:07	2:14	7

REMARKS

TYPE OF SOIL

TESTED BY M. RIFKIN

ALSO PRESENT

TRENCH DESIGN DATA: AVERAGE PERCOLATION TIME

TRENCH WIDTH

INLET DEPTH

MAXIMUM BOTTOM DEPTH

SQ. FT/BEDROOM

Signed
perc cert
1-16-08

MATCH LINE SEE SHEET 1

