Building Permit Application

Howard County Maryland
Department of Inspections, Licenses and Permits
3430 Court House Drive
Permits: 410-313-2455
www.howardcountymd.gov

Health

Date Received: 3/12/18

Permit No.: B18000818

Building Address: 14176 Triadelphia Mill Rd
City: Dayton State: MD Zip Code: 21036
Suite/Apt. #: SDP/WP/BA #:
Census Tract: Subdivision: Vawter Property
Section: Area: Lot: 3
Tax Map: 27 Parcel: 68 Grid: 24
Zoning: RR-DEO Map Coordinates: Lot Size: 3.4

Existing Use: Land
Proposed Use: New Construction
Estimated Construction Cost: $ $650,000
Description of Work: New home construction
5 BEDROOMS, 2 GARAGES, 6 BATHROOMS (5 full 1 POWDER), 1 Full 1 GALLEY KITCH,
Occupant/Tenant Name: Michael, Nancy and Christie Vawter
Was tenant space previously occupied? ☐Yes ☒No
Contact Name:
Address:
City: State: Zip Code:
Phone: Fax:
Email:

Property Owner's Name: Michael, Nancy and Vawter
Address: 14170 Triadelphia Mill Rd
City: Dayton State: MD Zip Code: 21036
Phone: 301-706-6044 Fax:
Email: wildcatsoccer@hotmail.com and cbrought09@gmail.com

Applicant's Name & Mailing Address, (if other than stated herein)
Applicant's Name: Steve Landoll
Address:
City: State: Zip Code:
Phone: 703 403 7641 Fax:
Email: peakpermits@gmail.com

Contractor Company: The Rivas Group
Contact Person: Miles Rivas
Address: 605 Thornbury Ct
City: Westminster State: MD Zip Code: 21158
License No.: 6309
Phone: 410-491-0775 Fax:
Email: Therivasgroup@gmail.com

Engineer/Architect Company: Benchmark Engineering Inc
Responsible Design Prof.: Alice A Miller
Address: 8480 Baltimore National Pike Ste.eq5
City: Ellicott City State: MD Zip Code: 21043
Phone: 410-465-6160 Fax:
Email:

Commercial Building Characteristics	Residential Building Characteristics		
Height:	☒ SF Dwelling ☐ SF Townhouse		
No. of stories:		Depth	Width
Gross area, sq. ft./floor:	1st floor:	95'	91'6"
	2nd floor:	45'11"	34'
Area of construction (sq. ft.):	Basement:	95'	91'6"
	☐ Finished Basement		
Use group:	☒ Unfinished Basement		
	☐ Crawl Space		
Construction type:	☐ Slab on Grade		
☐ Reinforced Concrete	No. of Bedrooms: 5		
☐ Structural Steel	*Multi-family Dwelling*		
☐ Masonry	No. of efficiency units:		
☐ Wood Frame	No. of 1 BR units:		
☐ State Certified Modular	No. of 2 BR units:		
	No. of 3 BR units:		
	Other Structure:		
	Dimensions:		
Roadside Tree Project Permit	Footings:		
☐Yes ☐No	Roof:		
Roadside Tree Project Permit #	☐ State Certified Modular		
	☐ Manufactured Home		

Utilities	
Electric: ☐ Yes ☒ No	
Gas: ☐ Yes ☒ No	
Water Supply	
☐ Public	
☒ Private	
Sewage Disposal	
☐ Public	
☒ Private	
Heating System	
☒ Electric ☐ Oil	
☐ Natural Gas ☒ Propane Gas	
☐ Other:	
Sprinkler System:	
☒ Yes ☐ No	
Grading Permit Number:	GP-1825
Building Shell Permit Number:	

THE UNDERSIGNED HEREBY CERTIFIES AND AGREES AS FOLLOWS: (1) THAT HE/SHE IS AUTHORIZED TO MAKE THIS APPLICATION; (2) THAT THE INFORMATION IS CORRECT; (3) THAT HE/SHE WILL COMPLY WITH ALL REGULATIONS OF HOWARD COUNTY WHICH ARE APPLICABLE THERETO; (4) THAT HE/SHE WILL PERFORM NO WORK ON THE ABOVE REFERENCED PROPERTY NOT SPECIFICALLY DESCRIBED IN THIS APPLICATION; (5) THAT HE/SHE GRANTS COUNTY OFFICIALS THE RIGHT TO ENTER ONTO THIS PROPERTY FOR THE PURPOSE OF INSPECTING THE WORK PERMITTED AND POSTING NOTICES.

Applicant's Signature

Print Name Nancy Vawter

Email Address wildcatsoccer@hotmail.com

Date 3/8/18

Title/Company Home First Title Group LLC

RECEIVED
MAR 12 2018
LICENSES & PERMITS DIVISION

Checks Payable to: DIRECTOR OF FINANCE OF HOWARD COUNTY
PLEASE WRITE NEATLY & LEGIBLY

-FOR OFFICE USE ONLY-

AGENCY	DATE	SIGNATURE OF APPROVAL
✓ State Highways		
✓ Building Officials		
✓ PSZA (Zoning)		
✓ PSZA (Engineering)		
✓ Health	4/3/18	RBuckler

Is Sediment Control approval required for issuance? ☐ Yes ☐ No
☐ CONTINGENCY CONSTRUCTION START

DPZ SETBACK INFORMATION	
Front:	
Rear:	
Side:	
Side St.:	
All minimum setbacks met?	☐ Yes ☐ No
Is Entrance Permit Required?	☐ Yes ☐ No
Historic District?	☐ Yes ☐ No
Lot Coverage for New Town Zone:	
SDP/Red-line approval date:	

Filing Fee	$	150.00
Permit Fee	$	
Tech Fee	$	
Excise Tax	$	
PSFS	$	
Guaranty Fund	$	50
Add'l per Fee	$	
Total Fees	$	
Sub- Total Paid	$	
Balance Due	$	
Check	#	9513

Distribution of Copies: White: Building Officials Green: PSZA,Zoning Yellow: PSZA,Engineering Pink: Health Gold: SHA

T:\Operations\Updated Forms\Building applmp 03.21.2017.docx

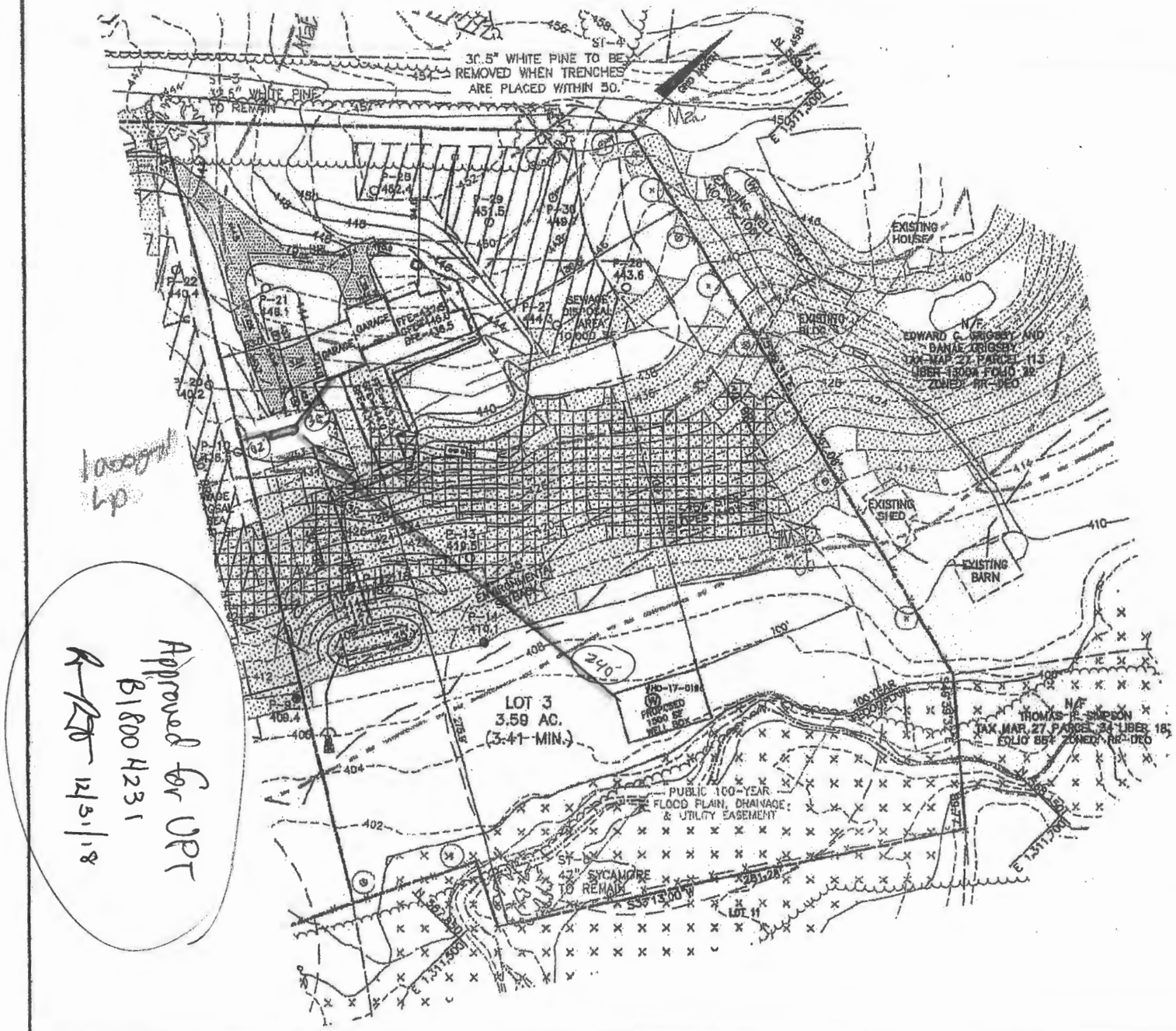

Approved for UPT
B1800 4231
12/31/18

1000 gal
Lp

LEGEND

- EXISTING CONTOURS
- EXISTING WOODS LINE
- EXISTING WELL
- PROPOSED WELL
- EXISTING STRUCTURE
- 25% OR GREATER SLOPES 10' OR GREATER VERTICAL ERODIBLE SOILS
- 100-YR FLOODPLAIN
- BOUNDARY
- PROPOSED SEWAGE
- DISCONNECTION AREA

0 30 60 120 240

OWNER/BUILDER:
ELLEN M. VAWTER,
MICHAEL A. VAWTER,
NANCY J. VAWTER,
LAURA J. LEONARD,
DREW B. LEONARD
14170 TRIADELPHIA MILL ROAD
DAYTON, MARYLAND 21036
301-709-6044

BENCHMARK
ENGINEERS ▲ LAND SURVEYORS ▲ PLANNERS
ENGINEERING, INC.
8480 BALTIMORE NATIONAL PIKE ▲ SUITE 315
ELLICOTT CITY, MARYLAND 21043
(P) 410-465-6105 ▲ (F) 410-465-6644
WWW.BEI-CIVILENGINEERING.COM

PROJECT: VAWTER PROPERTY

LOCATION: 14176 TRIADELPHIA MILL ROAD
TAX MAP: 27 – GRID: 24 – PARCEL: 68
ZONED: RR-DEO RURAL RESIDENTIAL
ELECTION DISTRICT NO. 5 – HOWARD COUNTY, MARYLAND

TITLE: BUILDING PERMIT PLAN
LOT 3

HOUSE TYPE:

DATE:	JANUARY, 2018	PROJECT NO.	2766
SCALE:	AS SHOWN	DRAWING	1 OF 1

Building Permit Application

Howard County Maryland
Department of Inspections, Licenses and Permits
3430 Court House Drive
Permits: 410-313-2455
www.howardcountymd.gov

DILP 2018 DEC 20 PM 2:01

Date Received: _____

Permit No.: B18004231

Building Address: 14176 Triadelphia Mill Rd
City: Dayton State: MD Zip Code: 21036
Suite/Apt. # _____ SDP/WP/BA #: _____
Subdivision: Valwil Property
Lot: 3 Tax Map: 27 Parcel: 608

Existing Use: SFD
Proposed Use: SFD w/ propane tank
Estimated Construction Cost: $ 8000
Description of Work:
install 1000 gallon underground propane tank

Occupant/Tenant Name: _____
Was tenant space previously occupied? ☐Yes ☐No
Contact Name: _____
Address: owner
City: _____ State: _____ Zip Code: _____
Phone: _____ Fax: _____
Email: _____

Property Owner's Name: Ellen Valwil
Address: 14170 Triadelphia Mill Rd
City: Dayton State: MD Zip Code: 21036
Phone: 443-250-1105 Fax: _____
Email: _____

Applicant's Name & Mailing Address, (If other than stated herein)
Applicant's Name: Michelle Clancy
Address: Po Box 310
City: Glen Mail State: MD Zip Code: 21738
Phone: 443-250-1514 Fax: _____
Email: michelle@appliedandapproved.com

Contractor Company: Tech Air
Contact Person: Dennis Kaza
Address: 1560 A-D Columbia Pike Dr
City: Silver Spring State: MD Zip Code: 20904
License No.: 81215
Phone: 410-934-5681 Fax: _____
Email: _____

Engineer/Architect Company: _____
Responsible Design Prof.: _____
Address: Contractor
City: _____ State: _____ Zip Code: _____
Phone: _____ Fax: _____
Email: _____

Commercial Building Characteristics	Residential Building Characteristics
Height:	☐ SF Dwelling ☐ SF Townhouse
No. of stories:	Depth / Width
Gross area, sq. ft./floor:	1st floor:
	2nd floor:
Area of construction (sq. ft.):	Basement:
	☐ Finished Basement
Use group:	☐ Unfinished Basement
	☐ Crawl Space
Construction type:	☐ Slab on Grade
☐ Reinforced Concrete	No. of Bedrooms:
☐ Structural Steel	**Multi-family Dwelling**
☐ Masonry	No. of efficiency units:
☐ Wood Frame	No. of 1 BR units:
☐ State Certified Modular	No. of 2 BR units:
	No. of 3 BR units:
	Other Structure:
	Dimensions:
Roadside Tree Project Permit	Footings:
☐Yes ☐No	Roof:
Roadside Tree Project Permit #	☐ State Certified Modular
	☐ Manufactured Home

Utilities	
Electric:	☐ Yes ☐ No
Gas:	☐ Yes ☐ No
Water Supply	
☐ Public	
☐ Private	
Sewage Disposal	
☐ Public	
☐ Private	
Heating System	
☐ Electric ☐ Oil	
☐ Natural Gas ☐ Propane Gas	
☐ Other:	
Sprinkler System:	
☐ Yes ☐ No	
Grading Permit Number:	
Building Shell Permit Number:	

THE UNDERSIGNED HEREBY CERTIFIES AND AGREES AS FOLLOWS: (1) THAT HE/SHE IS AUTHORIZED TO MAKE THIS APPLICATION; (2) THAT THE INFORMATION IS CORRECT; (3) THAT HE/SHE WILL COMPLY WITH ALL REGULATIONS OF HOWARD COUNTY WHICH ARE APPLICABLE THERETO; (4) THAT HE/SHE WILL PERFORM NO WORK ON THE ABOVE REFERENCED PROPERTY NOT SPECIFICALLY DESCRIBED IN THIS APPLICATION; (5) THAT HE/SHE GRANTS COUNTY OFFICIALS THE RIGHT TO ENTER ONTO THIS PROPERTY FOR THE PURPOSE OF INSPECTING THE WORK PERMITTED AND POSTING NOTICES.

Applicant's Signature _____ *Print Name* Michelle Clancy

Email Address michelle@appliedandapproved.com *Date* 12/19/18

Title/Company permits

Checks Payable to: **DIRECTOR OF FINANCE OF HOWARD COUNTY**
PLEASE WRITE NEATLY & LEGIBLY*

-FOR OFFICE USE ONLY-

AGENCY	DATE	SIGNATURE OF APPROVAL
State Highways		
Building Officials		
PSZA (Zoning)		
PSZA (Engineering)		
Health	12/31/18	

Is Sediment Control approval required for issuance? ☐ Yes ☐ No
☐ CONTINGENCY CONSTRUCTION START

DPZ SETBACK INFORMATION	
Front:	
Rear:	
Side:	
Side St.:	
All minimum setbacks met?	☐ Yes ☐ No
Is Entrance Permit Required?	☐ Yes ☐ No
Historic District?	☐ Yes ☐ No
Lot Coverage for New Town Zone:	
SDP/Red-line approval date:	

Filing Fee	$ 40.00
Permit Fee	$ 106.00
Tech Fee	$ 10
Excise Tax	$
PSFS	$
Guaranty Fund	$
Add'l per Fee	$
Total Fees	$ 110.00
Sub- Total Paid	$
Balance Due	$
Check	# 6757

Distribution of Copies: White: Building Officials Green: PSZA,Zoning Yellow: PSZA,Engineering Pink: Health Gold: SHA

Health Dept.

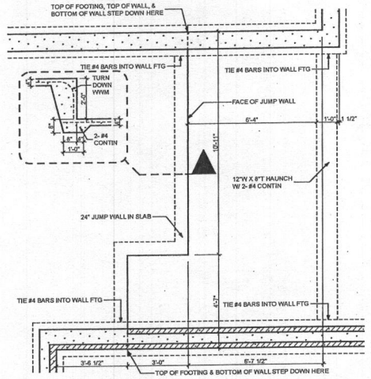

D1 Detail Plan at Basement Slab Step

SCALE: 3/8" = 1'-0"

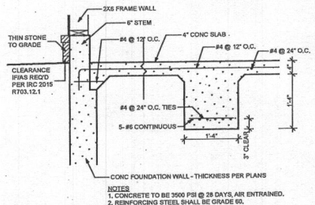

Detail at Garage Grade Beam

SCALE: 3/4" = 1'-0"

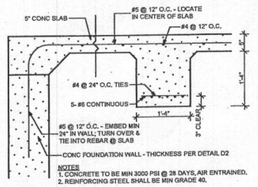

Detail at Porch Grade Beam

SCALE: 3/4" = 1'-0"

PLAN NOTES

9'-0" FNDN WALL HGT TYP U.O.N.

PROVIDE PASSIVE RADON VENT - LOCATION PER PLUMBER

NOTE: ENGINEERED FLOOR JOISTS TO BE MINIMUM TJI 210 SERIES OR EQUAL. FLOOR JOISTS TO BE DESIGNED FOR L/480 MAX DEFLECTION (L/540 @ TILE/BRITTLE FINISHES) TYPICAL THROUGHOUT.

'OK' RB 4/3/2018

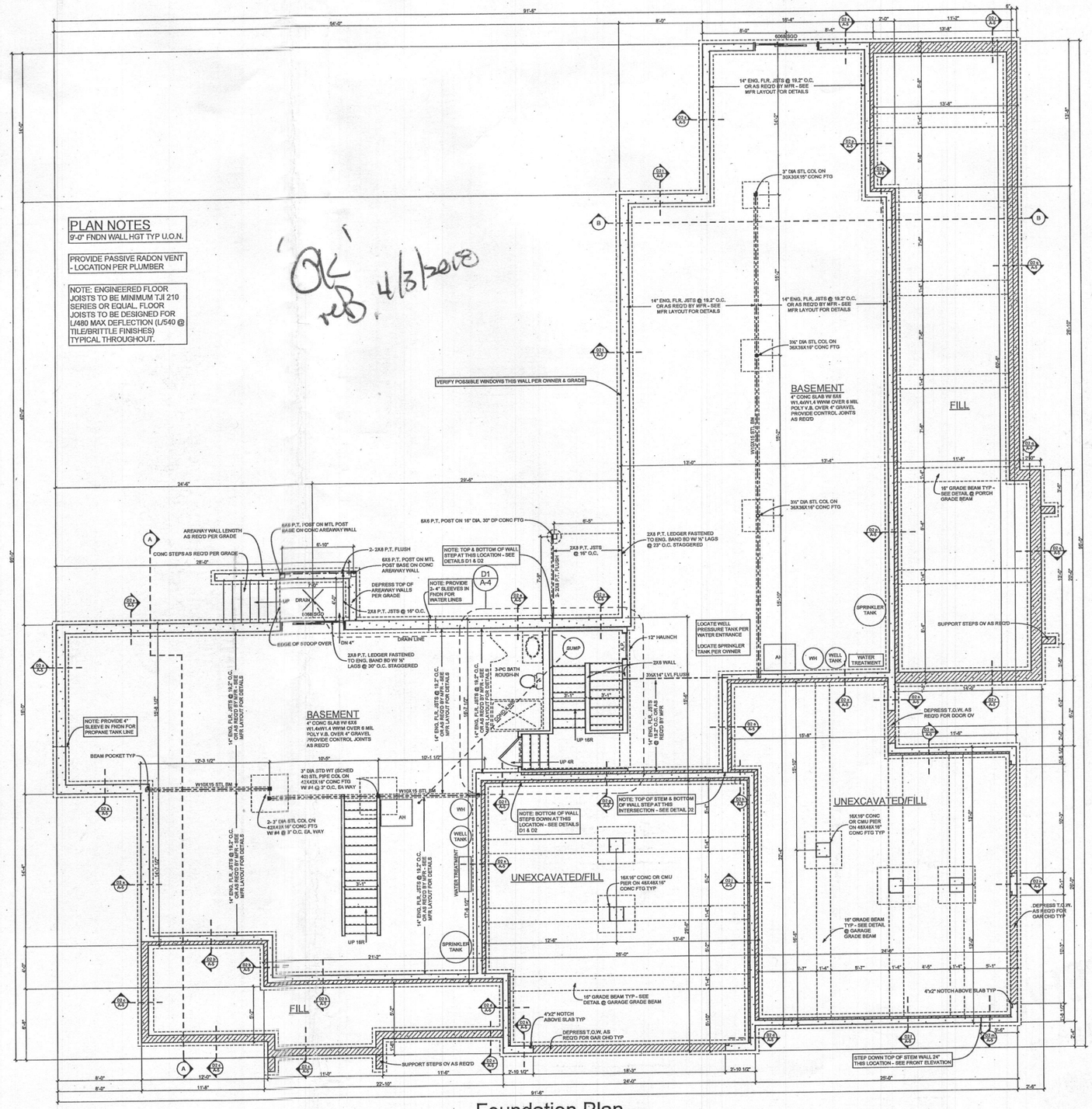

Foundation Plan

SCALE: 1/4" = 1'-0"

RONALD JOHNSTON AND ASSOCIATES, ARCHITECTS
11407 BARLEY FIELD WAY • 410-442-3667
MARRIOTTSVILLE, MD 21104

The Vawter/Brought Residence

REVISIONS

DATE 03/26/2018

SHEET NO. A-4

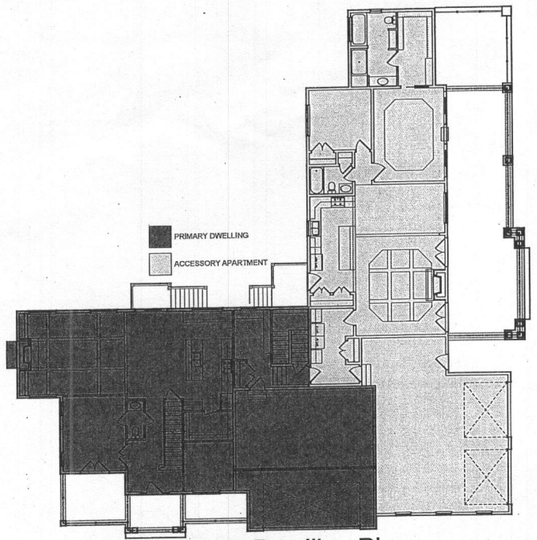

First Floor Dwelling Plan

SCALE: 1" = 10'

PLAN NOTES
9'-1⅛" WALL HGT U.O.N.
2X6 EXTERIOR WALLS U.O.N.

Primary Dwelling:
Approx. 1,407 Fin Sq. Ft. First Floor
Approx. 1,604 Fin Sq. Ft. Second Floor
Approx. 613 Fin Sq. Ft. Storage Attic
Approx. 1,136 Fin Sq. Ft Finished Basement

Accessory Apartment:
Approx. 1,499 Fin Sq. Ft. First Floor

2 Bedrooms, 'in-law suite'
(total, 6 Bedrooms)

'OK'
reB, 4/3/2018

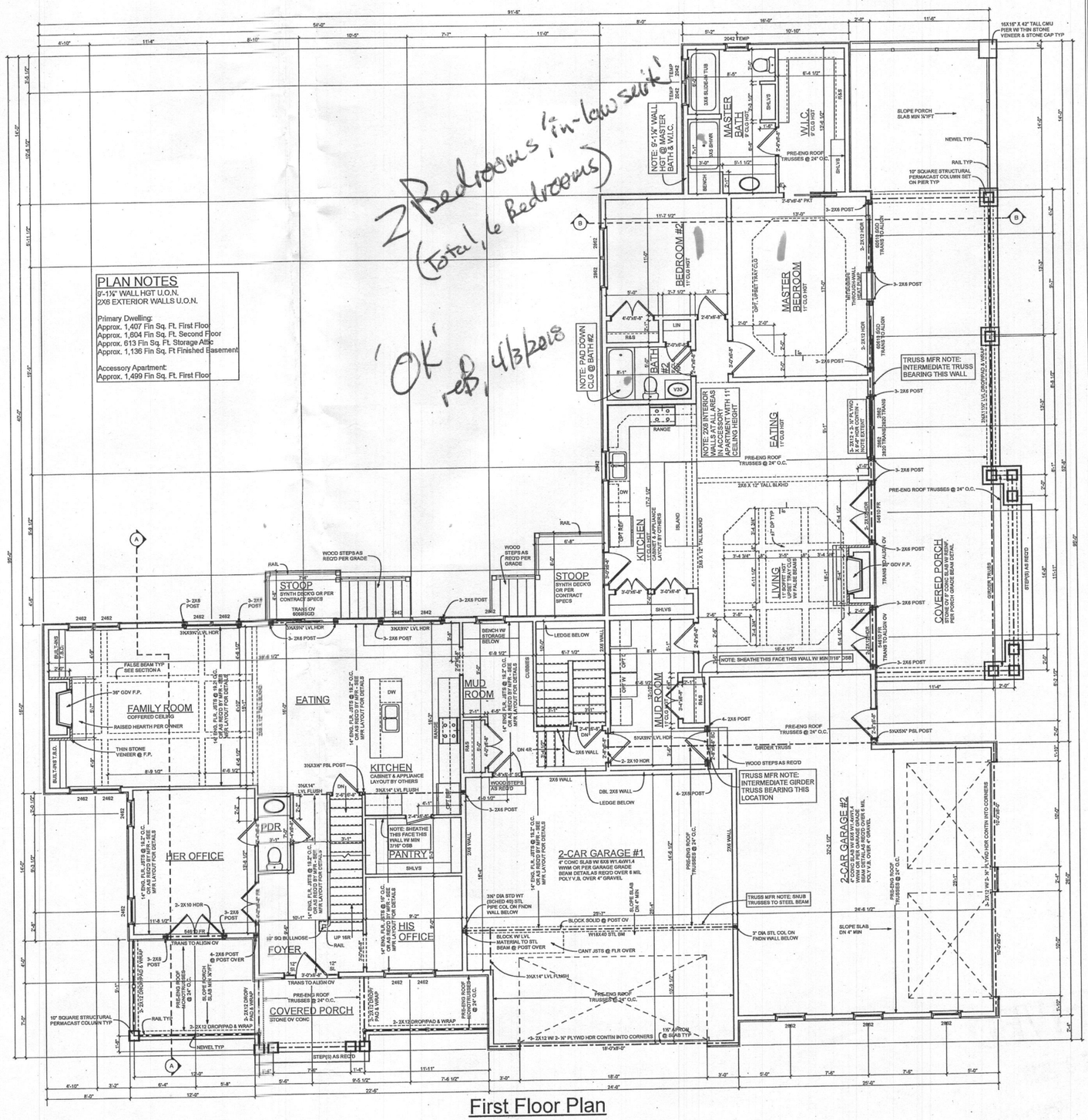
MASTER BEDROOM
11'CLG HGT
MASTER BATH
9' CLG HGT
W.I.C.
9' CLG HGT
BEDROOM #2
11'CLG HGT
BATH #2
9' CLG HGT
EATING
11' CLG HGT
KITCHEN
LIVING
11' CLG HGT
COVERED PORCH
STONE OV CONC
FAMILY ROOM
COFFERED CEILING
RAISED HEARTH PER OWNER
KITCHEN
CABINET & APPLIANCE LAYOUT BY OTHERS
EATING
MUD ROOM
PDR
PANTRY
HER OFFICE
HIS OFFICE
FOYER
2-CAR GARAGE #1
6" CONC SLAB W/ 6X6 W1.4/W1.4 WWM OR PER GARAGE GRADE BEAM DETAILS AS REQ'D OVER 6 MIL POLY V.B. OVER 4" GRAVEL
2-CAR GARAGE #2
6" CONC SLAB W/ 6X6 W1.4/W1.4 WWM OR PER GARAGE GRADE BEAM DETAILS AS REQ'D OVER 6 MIL POLY V.B. OVER 4" GRAVEL
STOOP
SYNTH DECKG OR PER CONTRACT SPECS
SLOPE PORCH SLAB MIN ¼"/FT
NEWEL TYP
RAIL TYP
10" SQUARE STRUCTURAL PERMACAST COLUMN SET ON PIER TYP
16X16" X 43" TALL CMU PIER W/ THIN STONE VENEER & STONE CAP TYP
TRUSS MFR NOTE: INTERMEDIATE TRUSS BEARING THIS WALL
TRUSS MFR NOTE: INTERMEDIATE GIRDER TRUSS BEARING THIS LOCATION
TRUSS MFR NOTE: SNJB TRUSSES TO STEEL BEAM
NOTE: 9'-1⅛" WALL HGT @ MASTER BATH & W.I.C.
NOTE: PAD DOWN CLG @ BATH #2
NOTE: 2X6 INTERIOR WALLS @ THESE AREAS IN GARAGE FOR APARTMENT WITH 11' CEILING HEIGHT
NOTE: SHEATHE THIS FACE THIS WALL W/ MIN 7/16" OSB
NOTE: SHEATHE THIS FACE THIS WALL W/ MIN 7/16" OSB
PRE-ENG ROOF TRUSSES @ 24" O.C.
3- 2X6 POST
WOOD STEPS AS REQ'D PER GRADE
RAILING
FALSE BEAM TYP SEE SECTION A
36" GDV F.P.
THIN STONE VENEER @ F.P.
BUILT-IN F.P.D.
14" ENG. FLR. JSTS @ 19.2" O.C. OR AS REQ'D BY MFR.- SEE MFR LAYOUT FOR DETAILS
2X6 STUD WALL @ 16" O.C. W/ R-19 BATT INSUL. & ½" GYP. BD. TYP.
2X6 STUD WALL @ 16" O.C. W/ R-19 BATT INSUL. & ½" GYP. BD. TYP. U.O.N

4-Bedrooms (Total. 6 bedrooms)
'OK' RB. 4/3/2018

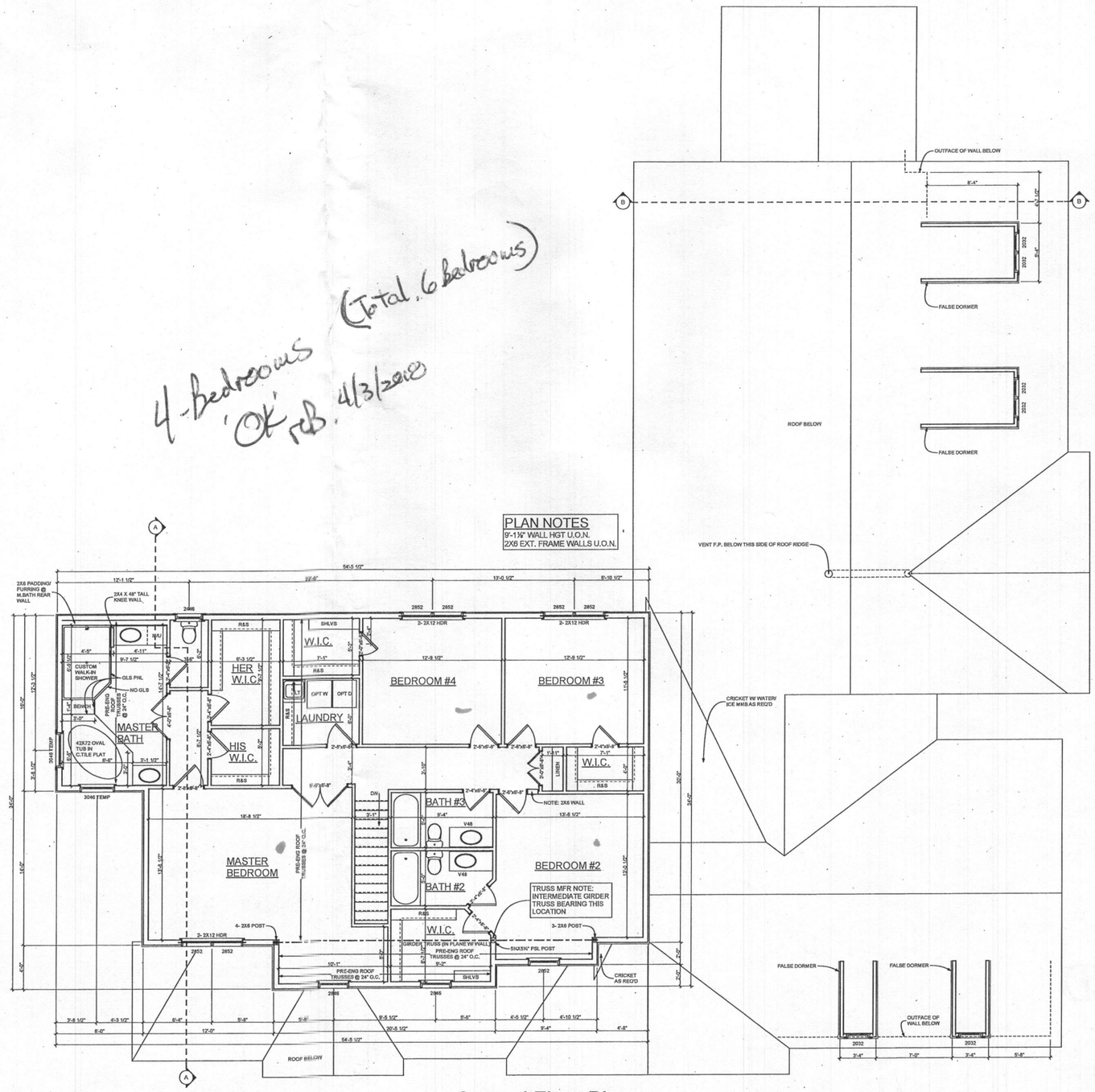

Second Floor Plan

SCALE: 1/4" = 1'-0"

RONALD JOHNSTON AND ASSOCIATES, ARCHITECTS
11407 BARLEY FIELD WAY
MARRIOTTSVILLE, MD 21104 • 410-442-3667

The Vawter/Brought Residence

REVISIONS

DATE 02/26/2018

SHEET NO. A-7

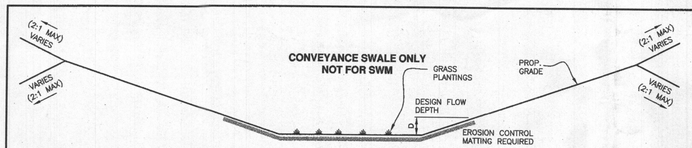

GRASS SWALE TYPICAL SECTION DETAIL

NOT TO SCALE

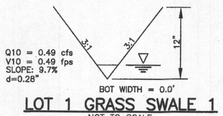

LOT 1 GRASS SWALE 1

NOT TO SCALE

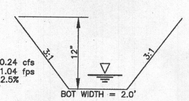

LOT 3 GRASS SWALE 5

NOT TO SCALE

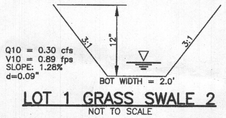

LOT 1 GRASS SWALE 2

NOT TO SCALE

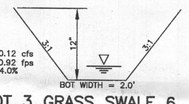

LOT 3 GRASS SWALE 6

NOT TO SCALE

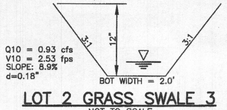

LOT 2 GRASS SWALE 3

NOT TO SCALE

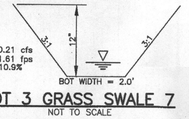

LOT 3 GRASS SWALE 7

NOT TO SCALE

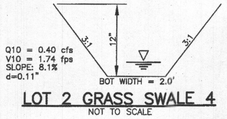

LOT 2 GRASS SWALE 4

NOT TO SCALE

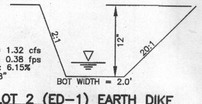

LOT 2 (ED-1) EARTH DIKE W/ GRASS SWALE

NOT TO SCALE

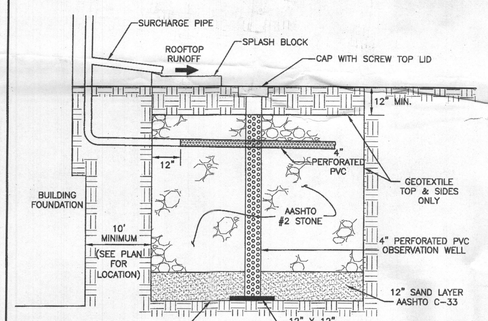

DRY WELL DETAIL

NOT TO SCALE

Drywell Designation	Length (ft)	Width (ft)	Depth (ft)	Grade	Top of Stone	Bottom of Sand
DW-2A	5.00	5.00	5.00	410.0	409.0	404.0
DW-2B	8.00	6.00	5.00	410.0	409.0	404.0

MICROBIORETENTION PLANTING SCHEDULE

(ESTIMATED PLANTINGS TABULATED, THIS SHEET. SPECIFIC NUMBER OF PLANTINGS SHALL BE DETERMINED WITH FINAL DESIGN AT PLOT PLAN PHASE)

- (1) IRIS VERSICOLOR (IRIS)
- (2) LOBELIA CARDINALIS CARDINAL FLOWER
- [3] RUDBECKIA SUBTOMENTOSA – SWEET CONEFLOWER
- ⊗ CALLUNA VULGARIS (HEATHER) (2 PER FACILITY)
- ◯ SALIX NIGRA (BLACK WILLOW) (1 PER FACILITY)

MICROBIORETENTION PLANTING DATA

1. PLANTINGS WITHIN THE PONDING AREA OF THE MICRO-BIORETENTION FACILITY ARE TO BE OF A MEDIUM TO HIGH WATER TOLERANCE.
2. PLANTINGS ALONG THE PERIMETER (BERM) AREA OF THE MICRO-BIORETENTION FACILITY ARE TO BE OF A LOW TO MEDIUM WATER TOLERANCE.
3. AVOID PLANTINGS WITH EXCESSIVE ROOT MASS IN POND AREA OF THE MICRO-BIORETENTION FACILITY NEAR O.B. PIPE AND UNDERDRAIN.

ENGINEER'S CERTIFICATE

"I CERTIFY THAT THIS PLAN FOR SEDIMENT AND EROSION CONTROL REPRESENTS A PRACTICAL AND WORKABLE PLAN BASED ON MY PERSONAL KNOWLEDGE OF THE SITE CONDITIONS AND THAT IT WAS PREPARED IN ACCORDANCE WITH THE REQUIREMENTS OF THE HOWARD SOIL CONSERVATION DISTRICT.

ALICE A. MILLER PE, LICENSE #28376 — DATE 12-18-17

DEVELOPER'S CERTIFICATE

"I/WE CERTIFY THAT ALL DEVELOPMENT AND CONSTRUCTION WILL BE DONE ACCORDING TO THIS PLAN FOR SEDIMENT AND EROSION CONTROL, AND THAT ALL RESPONSIBLE PERSONNEL INVOLVED IN THE CONSTRUCTION PROJECT WILL HAVE A CERTIFICATE OF ATTENDANCE AT A DEPARTMENT OF THE ENVIRONMENT APPROVED TRAINING PROGRAM FOR THE CONTROL OF SEDIMENT AND EROSION BEFORE BEGINNING THE PROJECT. I ALSO AUTHORIZE PERIODIC ON-SITE INSPECTION BY THE HOWARD SOIL CONSERVATION DISTRICT."

VAWTER FAMILY — DATE 12-20-17

THIS DEVELOPMENT PLAN IS APPROVED FOR SOIL EROSION AND SEDIMENT CONTROL BY THE HOWARD SOIL CONSERVATION DISTRICT.

HOWARD SOIL CONSERVATION DISTRICT — DATE 12/19/17

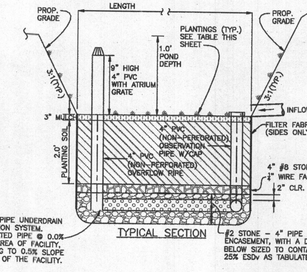

TYPICAL SECTION

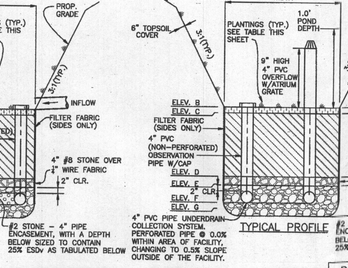

TYPICAL PROFILE

MICRO-BIORETENTION DETAILS

NOT TO SCALE

ON-LOT BIORETENTION CONCEPTUAL DIMENSIONS*

FACILITY	LENGTH (FT)	WIDTH (FT)	A	B	C	D	E	F	G	H	FILTER (Af)	PLANTINGS		
MB-A	34	11	432.00	431.00	430.75	428.75	428.42	427.92	427.54	423.00	329	15	11	11
MB-B**	33	16	398.00	397.00	396.75	394.75	394.42	393.92	393.43	393.20	478	21	16	16
MB-2	36	20	410.00	409.00	408.75	406.75	406.42	405.92	404.92	405.00	531	24	18	18
MB-3	47	15	436.00	435.00	434.75	432.75	432.42	431.92	431.14	405.80	624	28	21	21

BIO-RETENTION DIMENSION LEGEND

FACILITY	NAME
A	TOP OF EMBANKMENT
B	TOP OF MULCH
C	TOP OF SOIL
D	TOP OF STONE FILTER
E	TOP OF STONE STORAGE
F	UNDERDRAIN INVERT
G	BOTTOM OF STONE
H	OUTFALL ELEVATION

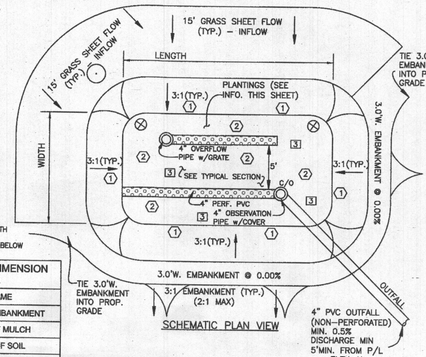

SCHEMATIC PLAN VIEW

OPERATION AND MAINTENANCE SCHEDULE FOR PRIVATELY OWNED AND MAINTAINED DRY WELLS (M-5)

1. THE MONITORING WELLS AND STRUCTURES SHALL BE INSPECTED ON A QUARTERLY BASIS AND AFTER EVERY LARGE STORM EVENT.
2. WATER LEVELS AND SEDIMENT BUILD UP IN THE MONITORING WELLS SHALL BE RECORDED OVER A PERIOD OF SEVERAL DAYS TO INSURE TRENCH DRAINAGE.
3. A LOG BOOK SHALL BE MAINTAINED TO DETERMINE THE RATE AT WHICH THE FACILITY DRAINS.
4. WHEN THE FACILITY BECOMES CLOGGED SO THAT IT DOES NOT DRAIN DOWN WITHIN THE 72 HOUR TIME PERIOD, CORRECTIVE ACTION SHALL BE TAKEN.
5. THE MAINTENANCE LOG BOOK SHALL BE AVAILABLE TO HOWARD COUNTY FOR INSPECTION TO INSURE COMPLIANCE WITH OPERATION AND MAINTENANCE CRITERIA.
6. ONCE THE PERFORMANCE CHARACTERISTICS OF THE INFILTRATION FACILITY HAVE BEEN VERIFIED, THE MONITORING SCHEDULE CAN BE REDUCED TO AN ANNUAL BASIS UNLESS THE PERFORMANCE DATA INDICATES THAT A MORE FREQUENT SCHEDULE IS REQUIRED.

OPERATION AND MAINTENANCE SCHEDULE FOR PRIVATELY OWNED AND MAINTAINED DISCONNECTION OF NON-ROOFTOP RUNOFF (N-2)

1. MAINTENANCE OF AREAS RECEIVING DISCONNECTED RUNOFF IS GENERALLY NO DIFFERENT THAN THAT REQUIRED FOR OTHER LAWN OR LANDSCAPED AREAS. THE AREAS RECEIVING RUNOFF SHOULD BE PROTECTED FROM FUTURE COMPACTION OR DEVELOPMENT OF IMPERVIOUS AREA. IN COMMERCIAL AREAS, FOOT TRAFFIC SHOULD BE DISCOURAGED AS WELL.

OPERATION AND MAINTENANCE SCHEDULE FOR MICRO-BIORETENTION (M-6)

A. THE OWNER SHALL MAINTAIN THE PLANT MATERIAL, MULCH LAYER AND SOIL LAYER ANNUALLY. MAINTENANCE OF MULCH AND SOIL IS LIMITED TO CORRECTING AREAS OF EROSION OR WASH OUT. ANY MULCH REPLACEMENT SHALL BE DONE IN THE SPRING. PLANT MATERIAL SHALL BE CHECKED FOR DISEASE AND INSECT INFESTATION AND MAINTENANCE WILL ADDRESS DEAD MATERIAL AND PRUNING. ACCEPTABLE REPLACEMENT PLANT MATERIAL IS LIMITED TO THE FOLLOWING: 2000 MARYLAND STORMWATER DESIGN MANUAL VOLUME II, TABLE A.4.1 AND 2.

B. THE OWNER SHALL PERFORM A PLANT INSPECTION IN THE SPRING AND IN THE FALL OF EACH YEAR. DURING THE INSPECTION, THE OWNER SHALL REMOVE DEAD AND DISEASED VEGETATION CONSIDERED BEYOND TREATMENT, REPLACE DEAD PLANT MATERIAL WITH ACCEPTABLE REPLACEMENT PLANT MATERIAL, TREAT DISEASED TREES AND SHRUBS, AND REPLACE ALL DEFICIENT STAKES AND WIRES.

C. THE OWNER SHALL INSPECT THE MULCH EACH SPRING. THE MULCH SHALL BE REPLACED EVERY TWO TO THREE YEARS. THE PREVIOUS MULCH LAYER SHALL BE REMOVED BEFORE THE NEW LAYER IS APPLIED.

D. THE OWNER SHALL CORRECT SOIL EROSION ON AN AS NEEDED BASIS, WITH A MINIMUM OF ONCE PER MONTH AND AFTER EACH HEAVY STORM.

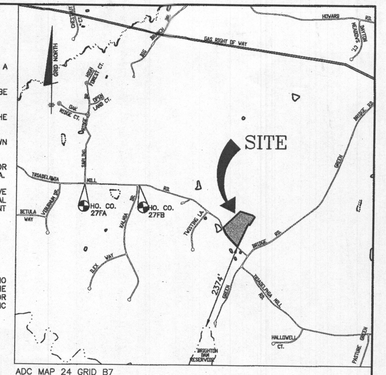

ADC MAP 24 GRID B7

VICINITY MAP

SCALE : 1"=2000'

BENCHMARKS (NAD83)

HO. CO. No. 27FA — ELEV. 496.35
18.2' SOUTH OF THE CENTERLINE OF TRIADELPHIA MILL RD AT THE INTERSECTION OF SAPLING RIDGE DR.
N 569002.176 — E 1308892.586

HO. CO. No. 27FB — ELEV. 512.22
3.2' SOUTH OF THE EDGE OF PAVING OF TRIADELPHIA MILL RD 61' EAST OF THE CENTERLINE OF KALMIA DR.
N 568975.151 — E 1308421.369

LEGEND

- SOILS CLASSIFICATION — GnB
- SOILS DELINEATION
- EXISTING CONTOURS — 480 / 478
- EXISTING WOODS LINE
- EXISTING WELL — (W)
- PROPOSED WELL — PROPOSED WELL BOX
- PASSING PERCOLATION TEST — ○
- FAILING PERCOLATION TEST — ●
- EXISTING STRUCTURE
- PROPOSED STRUCTURE
- EXISTING SEWAGE DISPOSAL AREA
- PROPOSED SEWAGE DISPOSAL AREA
- 25% OR GREATER SLOPES 10' OR GREATER VERTICAL
- EX. 100 YEAR FLOODPLAIN
- LIMIT OF DISTURBANCE
- DISCONNECTION AREA
- DISCONNECT RECEIVING
- FACILITY DRAINAGE AREA
- SILT FENCE — SF
- SUPER SILT FENCE — SSF
- EROSION CONTROL MATTING
- EARTH DIKE — ED-1
- STABILIZED CONSTRUCTION ENTRANCE — S.C.E.
- ROCK OUTLET PROTECTION — ROP
- STANDARD INLET PROTECTION (TYPE 'A') — SP
- TEMPORARY GABION OUTLET STRUCTURE — TGOS

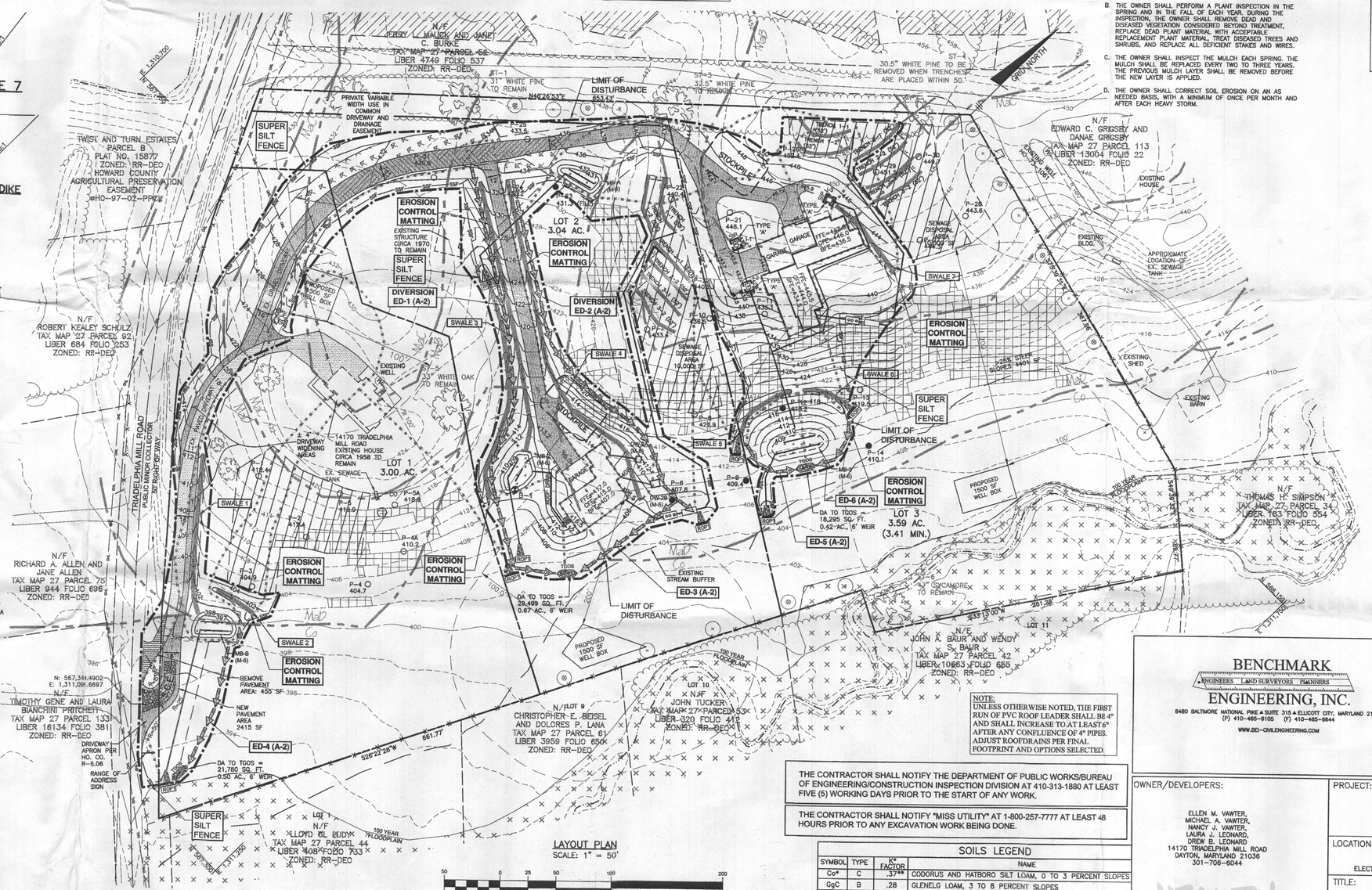
N/F JERRY (MAURICE AND JANE) C. BURKE TAX MAP 27 PARCEL 66 LIBER 4749 FOLIO 537 ZONED: RR-DEO
LIMIT OF DISTURBANCE
GRID NORTH
TWIST AND TURN ESTATES PARCEL B PLAT NO. 15877 ZONED: RR-DEO HOWARD COUNTY AGRICULTURAL PRESERVATION EASEMENT #HO-97-02-PP&I
PRIVATE VARIABLE WIDTH USE IN COMMON DRIVEWAY AND DRAINAGE EASEMENT
SUPER SILT FENCE
EROSION CONTROL MATTING
DIVERSION ED-1 (A-2)
DIVERSION ED-2 (A-2)
LOT 2 3.04 AC.
LOT 1 3.00 AC.
LOT 3 3.59 AC. (3.41 MIN.)
LOT 11
LOT 10
LOT 9
N/F EDWARD C. GRIGSBY AND DANAE GRIGSBY A/L MAP 27 PARCEL 113 LIBER 13004 FOLIO 22 ZONED: RR-DEO
N/F ROBERT KEALEY SCHULZ TAX MAP 27 PARCEL 92 LIBER 684 FOLIO 353 ZONED: RR-DEO
N/F RICHARD A. ALLEN AND JANE ALLEN TAX MAP 27 PARCEL 75 LIBER 944 FOLIO 696 ZONED: RR-DEO
N/F TIMOTHY GENE AND LAURA BIANCHINI PRITCHETT TAX MAP 27 PARCEL 133 LIBER 16134 FOLIO 381 ZONED: RR-DEO
N/F CHRISTOPHER E. BEISEL AND DOLORES P. LANA TAX MAP 27 PARCEL 61 LIBER 3959 FOLIO 650 ZONED: RR-DEO
N/F JOHN TUCKER TAX MAP 27 PARCEL 53 LIBER 320 FOLIO 413 ZONED: RR-DEO
N/F LLOYD EL BUDY TAX MAP 27 PARCEL 44 LIBER 1408 FOLIO 733 ZONED: RR-DEO
N/F JOHN A. BAUR AND WENDY S. BAUR TAX MAP 27 PARCEL 42 LIBER 10863 FOLIO 665 ZONED: RR-DEO
N/F THOMAS H. SIMPSON TAX MAP 27 PARCEL 34 LIBER 783 FOLIO 554 ZONED: RR-DEO
TRIADELPHIA MILL ROAD PUBLIC MINOR COLLECTOR 50' RIGHT-OF-WAY
14170 TRIADELPHIA MILL ROAD EXISTING HOUSE CIRCA 1958 TO REMAIN
EXISTING WELL
EX. SEWAGE TANK
DRIVEWAY WIDENING AREAS
EXISTING STRUCTURE CIRCA 1970 TO REMAIN
EXISTING HOUSE
EXISTING BLDG.
EXISTING SHED
EXISTING BARN
APPROXIMATE LOCATION OF EX. SEWAGE TANK
SEWAGE DISPOSAL AREA 19,003 SF
25% STEEP SLOPES 3401 SF
EXISTING STREAM BUFFER
100 YEAR FLOODPLAIN
PROPOSED 1500 SF WELL BOX
ED-3 (A-2)
ED-4 (A-2)
ED-5 (A-2)
ED-6 (A-2)
SWALE 1
SWALE 2
SWALE 3
SWALE 4
SWALE 5
SWALE 6
SWALE 7
SWALE 8
DA TO TGOS = 29,499 SQ. FT. 0.67 AC., 6' WEIR
DA TO TGOS = 21,780 SQ. FT. 0.50 AC., 6' WEIR
DA TO TGOS = 18,295 SQ. FT. 0.42 AC., 6' WEIR
REMOVE PAVEMENT AREA: 455 SF
NEW PAVEMENT AREA 2415 SF
DRIVEWAY APRON PER HO. CO. R-6.06
RANGE OF ADDRESS SIGN
N: 567,341.4902 E: 1,311,089.6697
N: 567,325.2600 E: 1,311,200.2600
S26°22'25"W 661.77'
N46°26'53"E
30.5" WHITE PINE TO BE REMOVED WHEN TRENCHES ARE PLACED WITHIN 50'
31" WHITE PINE TO REMAIN
32.5" WHITE PINE TO REMAIN
33" WHITE OAK TO REMAIN
24" SYCAMORE TO REMAIN
S33°13'00"W 281.28'
P-21 446.1
P-22 443.6
P-23 431.5
P-24 433.0
P-25 433.0
P-26 440.4
P-27 455.1
P-28 443.6
P-29 449.0
P-30 449.0
P-1 419.9
P-2 417.4
P-3 404.9
P-4 404.7
P-4A 410.2
P-5 418.4
P-5A 418.4
P-6 407.8
P-7 407.8
P-8 409.4
P-9 409.4
P-10 419.5
P-11 419.5
P-12 419.5
P-13 419.5
P-14 410.1
MB-A (M-6)
MB-B (M-6)
MB-2 (M-6)
MB-3 (M-6)
CO P-5A 418.4
TYPE 'A' INLET
TRENCH 111 LF 24" RCP (CL IV)
TRENCH 2A 156 LF 24" RCP (CL IV)
TRENCH 2B 150 LF 24" RCP (CL IV)
TRENCH 3 150 LF 24" RCP (CL IV)
PFE=433.0 PFE=446.0 BFE=436.5
PFE=440.0 PFE=452.0 BFE=442.5
PFE=438.0 PFE=450.0 BFE=440.5
PFE=438.0 PFE=450.0 BFE=440.5
PFE=438.0 PFE=450.0 BFE=440

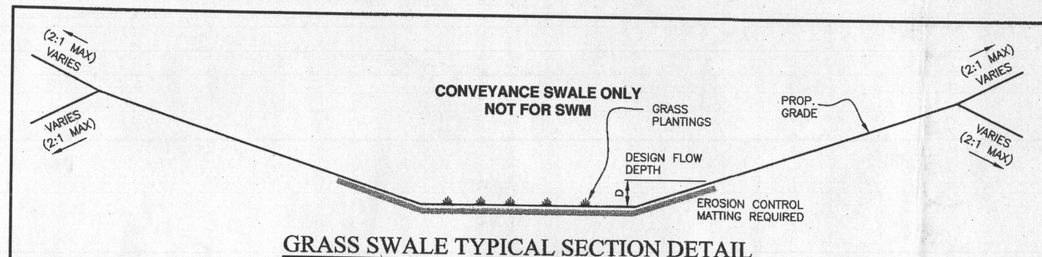

GRASS SWALE TYPICAL SECTION DETAIL

NOT TO SCALE

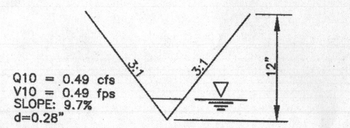

LOT 1 GRASS SWALE 1

NOT TO SCALE

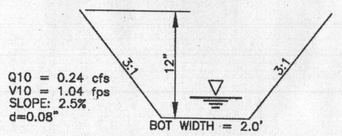

LOT 3 GRASS SWALE 5

NOT TO SCALE

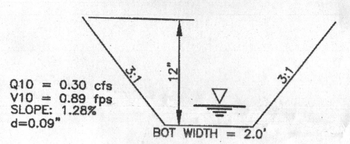

LOT 1 GRASS SWALE 2

NOT TO SCALE

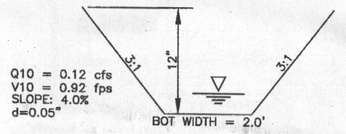

LOT 3 GRASS SWALE 6

NOT TO SCALE

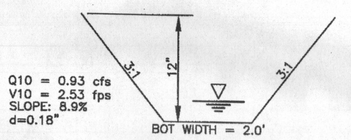

LOT 2 GRASS SWALE 3

NOT TO SCALE

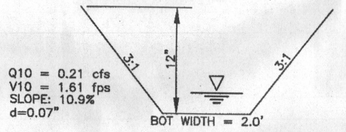

LOT 3 GRASS SWALE 7

NOT TO SCALE

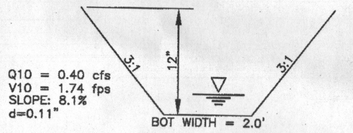

LOT 2 GRASS SWALE 4

NOT TO SCALE

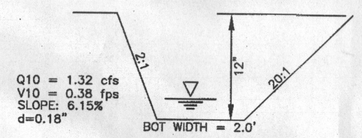

LOT 2 (ED-1) EARTH DIKE W/ GRASS SWALE

NOT TO SCALE

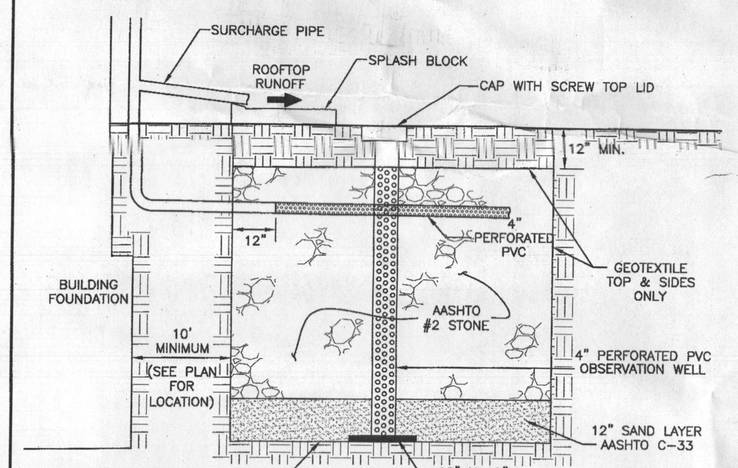

DRY WELL DETAIL

NOT TO SCALE

Drywell Designation	Length (ft)	Width (ft)	Depth (ft)	Grade	Top of Stone	Bottom of Sand
DW-2A	5.00	5.00	5.00	410.0	409.0	404.0
DW-2B	8.00	6.00	5.00	410.0	409.0	404.0

MICROBIORETENTION PLANTING SCHEDULE

(ESTIMATED PLANTINGS TABULATED, THIS SHEET. SPECIFIC NUMBER OF PLANTINGS SHALL BE DETERMINED WITH FINAL DESIGN AT PLOT PLAN PHASE)

1. IRIS VERSICOLOR (IRIS)
2. LOBELIA CARDINALIS CARDINAL FLOWER
3. RUDBECKIA SUBTOMENTOSA – SWEET CONEFLOWER
- CALLUNA VULGARIS (HEATHER) (2 PER FACILITY)
- SALIX NIGRA (BLACK WILLOW) (1 PER FACILITY)

MICROBIORETENTION PLANTING DATA

1. PLANTINGS WITHIN THE PONDING AREA OF THE MICRO-BIORETENTION FACILITY ARE TO BE OF A MEDIUM TO HIGH WATER TOLERANCE.
2. PLANTINGS ALONG THE PERIMETER (BERM) AREA OF THE MICRO-BIORETENTION FACILITY ARE TO BE OF A LOW TO MEDIUM WATER TOLERANCE.
3. AVOID PLANTINGS WITH EXCESSIVE ROOT MASS IN POND AREA OF THE MICRO-BIORETENTION FACILITY NEAR O.B. PIPE AND UNDERDRAIN.

ENGINEER'S CERTIFICATE

"I CERTIFY THAT THIS PLAN FOR SEDIMENT AND EROSION CONTROL REPRESENTS A PRACTICAL AND WORKABLE PLAN BASED ON MY PERSONAL KNOWLEDGE OF THE SITE CONDITIONS AND THAT IT WAS PREPARED IN ACCORDANCE WITH THE REQUIREMENTS OF THE HOWARD SOIL CONSERVATION DISTRICT.

ALICE A. MILLER PE, LICENSE #28376 — DATE 12-18-17

DEVELOPER'S CERTIFICATE

"I/WE CERTIFY THAT ALL DEVELOPMENT AND CONSTRUCTION WILL BE DONE ACCORDING TO THIS PLAN FOR SEDIMENT AND EROSION CONTROL, AND THAT ALL RESPONSIBLE PERSONNEL INVOLVED IN THE CONSTRUCTION PROJECT WILL HAVE A CERTIFICATE OF ATTENDANCE AT A DEPARTMENT OF THE ENVIRONMENT APPROVED TRAINING PROGRAM FOR THE CONTROL OF SEDIMENT AND EROSION BEFORE BEGINNING THE PROJECT. I ALSO AUTHORIZE PERIODIC ON-SITE INSPECTION BY THE HOWARD SOIL CONSERVATION DISTRICT."

VAWTER FAMILY — DATE 12-20-17

THIS DEVELOPMENT PLAN IS APPROVED FOR SOIL EROSION AND SEDIMENT CONTROL BY THE HOWARD SOIL CONSERVATION DISTRICT.

HOWARD SOIL CONSERVATION DISTRICT — DATE 12/19/17

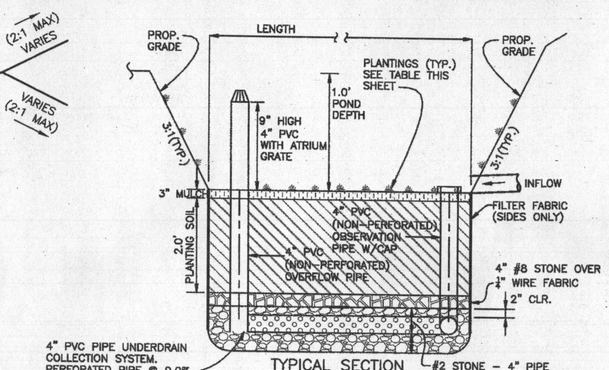

TYPICAL SECTION

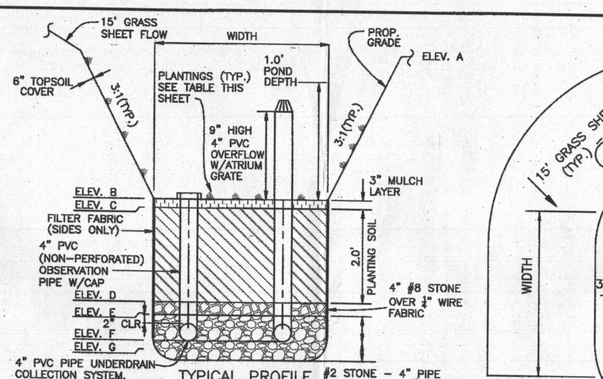

TYPICAL PROFILE

MICRO-BIORETENTION DETAILS

NOT TO SCALE

ON-LOT BIORETENTION CONCEPTUAL DIMENSIONS*

FACILITY	LENGTH (FT)	WIDTH (FT)	A	B	C	D	E	F	G	H	FILTER (Af)	PLANTINGS		
MB-A	34	11	432.00	431.00	430.75	428.75	428.42	427.92	427.54	423.00	329	15	11	11
MB-B**	33	16	398.00	397.00	396.75	394.75	394.42	393.92	393.43	393.20	478	21	16	16
MB-2	36	20	410.00	409.00	408.75	406.75	406.42	405.92	404.92	405.00	531	24	18	18
MB-3	47	15	436.00	435.00	434.75	432.75	432.42	431.92	431.14	405.80	624	28	21	21

BIO-RETENTION DIMENSION LEGEND

FACILITY	NAME
A	TOP OF EMBANKMENT
B	TOP OF MULCH
C	TOP OF SOIL
D	TOP OF STONE FILTER
E	TOP OF STONE STORAGE
F	UNDERDRAIN INVERT
G	BOTTOM OF STONE
H	OUTFALL ELEVATION

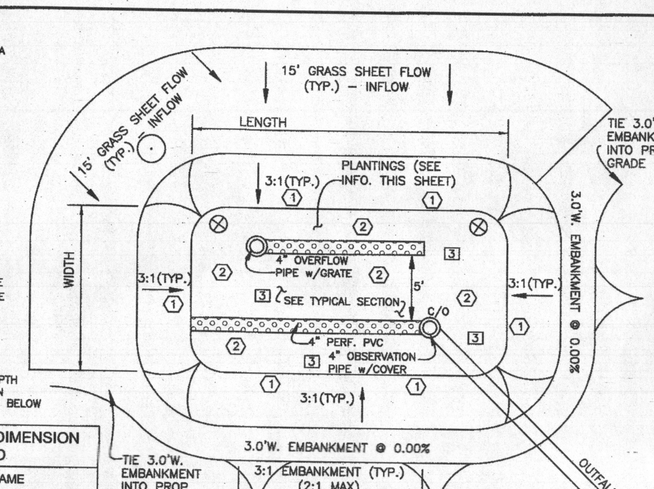

SCHEMATIC PLAN VIEW

OPERATION AND MAINTENANCE SCHEDULE FOR PRIVATELY OWNED AND MAINTAINED DRY WELLS (M-5)

1. THE MONITORING WELLS AND STRUCTURES SHALL BE INSPECTED ON A QUARTERLY BASIS AND AFTER EVERY LARGE STORM EVENT.
2. WATER LEVELS AND SEDIMENT BUILD UP IN THE MONITORING WELLS SHALL BE RECORDED OVER A PERIOD OF SEVERAL DAYS TO INSURE TRENCH DRAINAGE.
3. A LOG BOOK SHALL BE MAINTAINED TO DETERMINE THE RATE AT WHICH THE FACILITY DRAINS.
4. WHEN THE FACILITY BECOMES CLOGGED SO THAT IT DOES NOT DRAIN DOWN WITHIN THE 72 HOUR TIME PERIOD, CORRECTIVE ACTION SHALL BE TAKEN.
5. THE MAINTENANCE LOG BOOK SHALL BE AVAILABLE TO HOWARD COUNTY FOR INSPECTION TO INSURE COMPLIANCE WITH OPERATION AND MAINTENANCE CRITERIA.
6. ONCE THE PERFORMANCE CHARACTERISTICS OF THE INFILTRATION FACILITY HAVE BEEN VERIFIED, THE MONITORING SCHEDULE CAN BE REDUCED TO AN ANNUAL BASIS UNLESS THE PERFORMANCE DATA INDICATES THAT A MORE FREQUENT SCHEDULE IS REQUIRED.

OPERATION AND MAINTENANCE SCHEDULE FOR PRIVATELY OWNED AND MAINTAINED DISCONNECTION OF NON-ROOFTOP RUNOFF (N-2)

1. MAINTENANCE OF AREAS RECEIVING DISCONNECTED RUNOFF IS GENERALLY NO DIFFERENT THAN THAT REQUIRED FOR OTHER LAWN OR LANDSCAPED AREAS. THE AREAS RECEIVING RUNOFF SHOULD BE PROTECTED FROM FUTURE COMPACTION OR DEVELOPMENT OF IMPERVIOUS AREA. IN COMMERCIAL AREAS, FOOT TRAFFIC SHOULD BE DISCOURAGED AS WELL.

OPERATION AND MAINTENANCE SCHEDULE FOR MICRO-BIORETENTION (M-6)

A. THE OWNER SHALL MAINTAIN THE PLANT MATERIAL, MULCH LAYER AND SOIL LAYER ANNUALLY. MAINTENANCE OF MULCH AND SOIL IS LIMITED TO CORRECTING AREAS OF EROSION OR WASH OUT. ANY MULCH REPLACEMENT SHALL BE DONE IN THE SPRING. PLANT MATERIAL SHALL BE CHECKED FOR DISEASE AND INSECT INFESTATION AND MAINTENANCE WILL ADDRESS DEAD MATERIAL AND PRUNING. ACCEPTABLE REPLACEMENT PLANT MATERIAL IS LIMITED TO THE FOLLOWING: 2000 MARYLAND STORMWATER DESIGN MANUAL VOLUME II, TABLE A.4.1 AND 2.

B. THE OWNER SHALL PERFORM A PLANT INSPECTION IN THE SPRING AND IN THE FALL OF EACH YEAR. DURING THE INSPECTION, THE OWNER SHALL REMOVE DEAD AND DISEASED VEGETATION CONSIDERED BEYOND TREATMENT, REPLACE DEAD PLANT MATERIAL WITH ACCEPTABLE REPLACEMENT PLANT MATERIAL, TREAT DISEASED TREES AND SHRUBS, AND REPLACE ALL DEFICIENT STAKES AND WIRES.

C. THE OWNER SHALL INSPECT THE MULCH EACH SPRING. THE MULCH SHALL BE REPLACED EVERY TWO TO THREE YEARS. THE PREVIOUS MULCH LAYER SHALL BE REMOVED BEFORE THE NEW LAYER IS APPLIED.

D. THE OWNER SHALL CORRECT SOIL EROSION ON AN AS NEEDED BASIS, WITH A MINIMUM OF ONCE PER MONTH AND AFTER EACH HEAVY STORM.

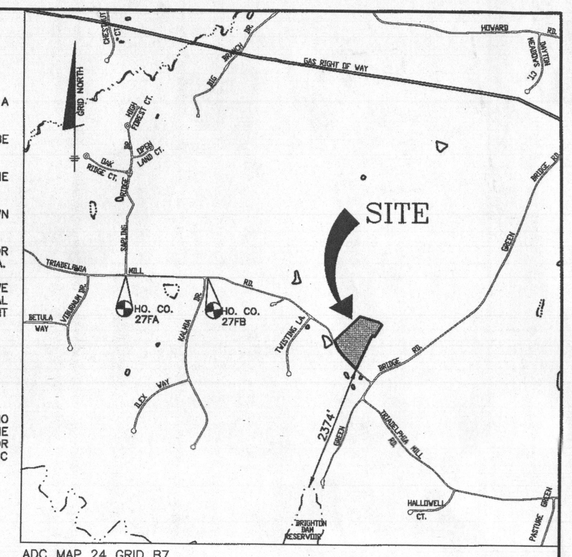

VICINITY MAP

SCALE : 1"=2000'

BENCHMARKS (NAD83)

HO. CO. No. 27FA — ELEV. 496.35
18.2' SOUTH OF THE CENTERLINE OF TRIADELPHIA MILL RD AT THE INTERSECTION OF SAPLING RIDGE DR.
N 569002.176 — E 1306892.586

HO. CO. No. 27FB — ELEV. 512.22
3.2' SOUTH OF THE EDGE OF PAVING OF TRIADELPHIA MILL RD 61' EAST OF THE CENTERLINE OF KALMIA DR.
N 568975.151 — E 1308421.369

LEGEND

- SOILS CLASSIFICATION — CnB
- SOILS DELINEATION
- EXISTING CONTOURS — 480 / 478
- EXISTING WOODS LINE
- EXISTING WELL — W
- PROPOSED WELL — PROPOSED WELL BOX
- PASSING PERCOLATION TEST — O
- FAILING PERCOLATION TEST — ●
- EXISTING STRUCTURE
- PROPOSED STRUCTURE
- EXISTING SEWAGE DISPOSAL AREA
- PROPOSED SEWAGE DISPOSAL AREA
- 25% OR GREATER SLOPES 10' OR GREATER VERTICAL
- EX. 100 YEAR FLOODPLAIN
- LIMIT OF DISTURBANCE
- DISCONNECTION AREA — DA
- DISCONNECT RECEIVING — DR
- FACILITY DRAINAGE AREA
- SILFENCE — SF
- SUPER SILT FENCE — SSF
- EROSION CONTROL MATTING
- EARTH DIKE — ED-1
- STABILIZED CONSTRUCTION ENTRANCE — S.C.E.
- ROCK OUTLET PROTECTION — ROCK
- STANDARD INLET PROTECTION (TYPE 'A') — SP A
- TEMPORARY GABION OUTLET STRUCTURE — TGOS

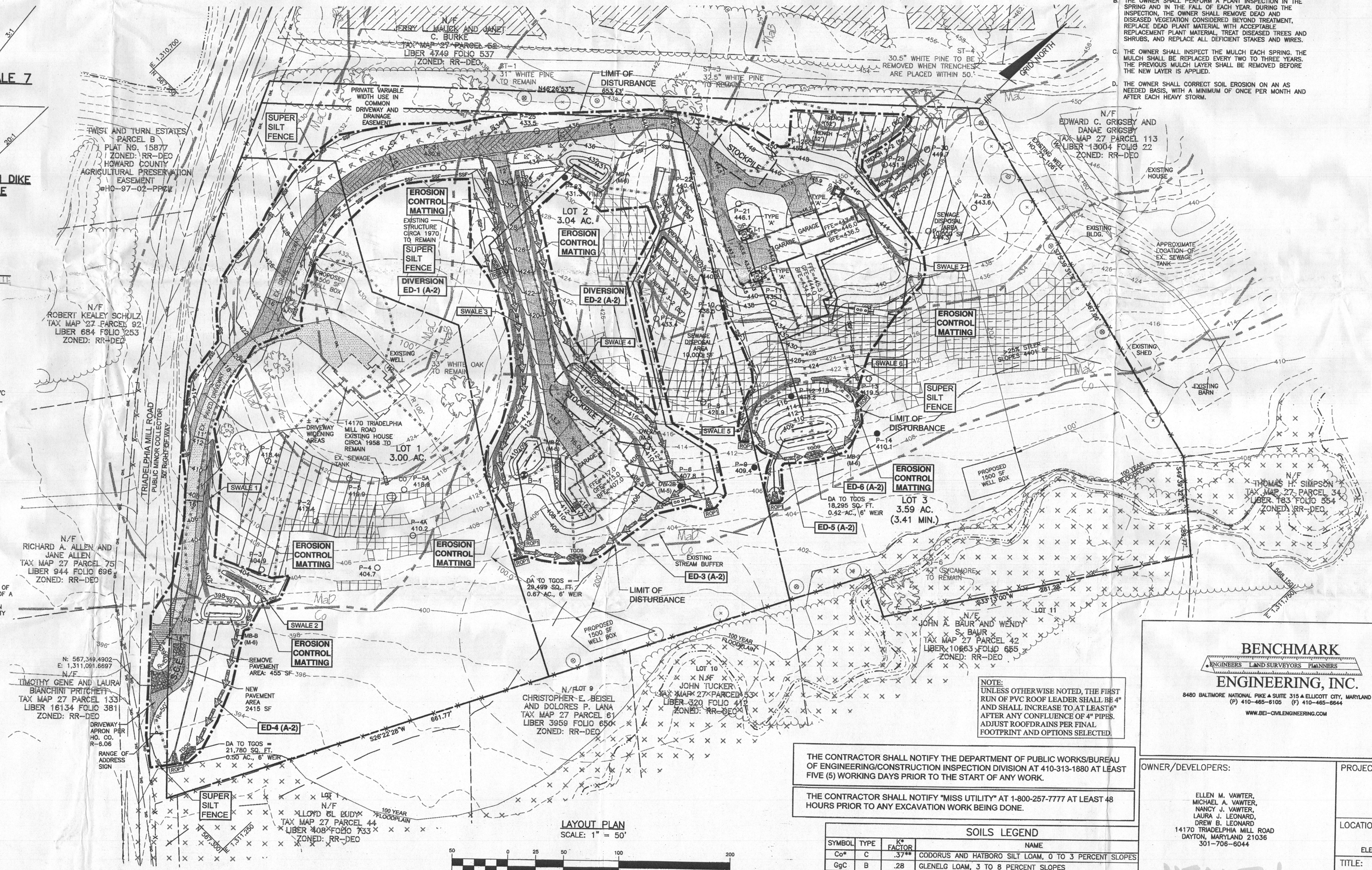

LAYOUT PLAN

SCALE: 1" = 50'

50 0 25 50 100 200

(IN FEET)

1 inch = 50 ft.

NOTE:
UNLESS OTHERWISE NOTED, THE FIRST RUN OF PVC ROOF LEADER SHALL BE 4" AND SHALL INCREASE TO AT LEAST 6" AFTER ANY CONFLUENCE OF 4" PIPES. ADJUST ROOFDRAINS PER FINAL FOOTPRINT AND OPTIONS SELECTED.

THE CONTRACTOR SHALL NOTIFY THE DEPARTMENT OF PUBLIC WORKS/BUREAU OF ENGINEERING/CONSTRUCTION INSPECTION DIVISION AT 410-313-1880 AT LEAST FIVE (5) WORKING DAYS PRIOR TO THE START OF ANY WORK.

THE CONTRACTOR SHALL NOTIFY "MISS UTILITY" AT 1-800-257-7777 AT LEAST 48 HOURS PRIOR TO ANY EXCAVATION WORK BEING DONE.

SOILS LEGEND

SYMBOL	TYPE	K* FACTOR	NAME
Co*	C	.37**	CODORUS AND HATBORO SILT LOAM, 0 TO 3 PERCENT SLOPES
GgC	B	.28	GLENELG LOAM, 3 TO 8 PERCENT SLOPES
MoC	B	.32	MANOR LOAM, 8 TO 15 PERCENT SLOPES
MoD	B	.32**	MANOR LOAM, 15 TO 25 PERCENT SLOPES

* INDICATES HYDRIC SOILS
** HIGHLY ERODIBLE, K>0.35, AND/OR 15% OR GREATER SLOPES
TAKEN FROM THE NRCS WEB SOIL SURVEY, APRIL 2016. PAGE 15

BENCHMARK ENGINEERING, INC.

ENGINEERS LAND SURVEYORS PLANNERS

8480 BALTIMORE NATIONAL PIKE ▲ SUITE 315 ▲ ELLICOTT CITY, MARYLAND 21043
(P) 410-465-6105 (F) 410-465-6644
WWW.BEI-CIVILENGINEERING.COM

Professional Certification. I hereby certify that these documents were prepared or approved by me, and that I am a duly licensed professional engineer under the laws of the State of Maryland, License No. 28376, Expiration Date: 1-1-2019.

STATE OF MARYLAND — ALICE A. MILLER — No. 28376 — PROFESSIONAL ENGINEER

12-18-17

OWNER/DEVELOPERS:

ELLEN M. VAWTER,
MICHAEL A. VAWTER,
NANCY J. VAWTER,
LAURA J. LEONARD,
DREW B. LEONARD
14170 TRIADELPHIA MILL ROAD
DAYTON, MARYLAND 21036
301-706-6044

HEALTH

PROJECT:

VAWTER PROPERTY
LOTS 1, 2 AND 3

LOCATION: 14170 TRIADELPHIA MILL ROAD
TAX MAP: 27 – GRID: 24 – PARCEL: 68
ZONED: RR-DEO RURAL RESIDENTIAL
ELECTION DISTRICT NO. 5 – HOWARD COUNTY, MARYLAND

TITLE: CUSTOM GRADING PLAN EROSION AND SEDIMENT CONTROL AND DRAINAGE AREA MAP

DESIGN: AAM/LDD | DRAFT: LDD | CHECK: AAM

DATE: DECEMBER, 2017 | PROJECT NO. 2766

SCALE: AS SHOWN | SHEET 1 OF 3

GP-18-25

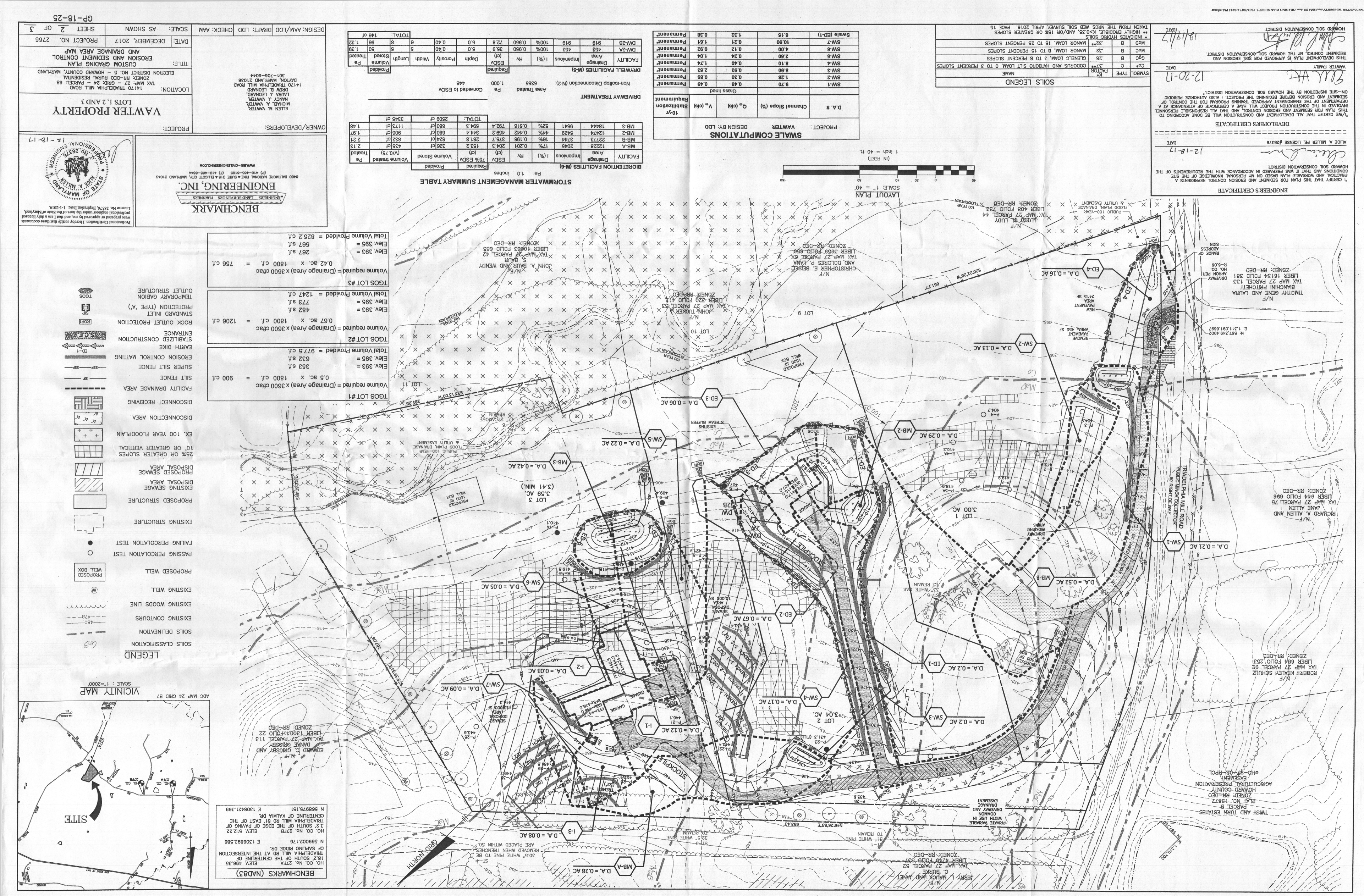
LAYOUT PLAN
SCALE: 1" = 40'
(IN FEET)
1 inch = 40 ft.
LEGEND
SOILS CLASSIFICATION
SOILS DELINEATION
EXISTING CONTOURS
EXISTING WOODS LINE
EXISTING WELL
PROPOSED WELL
PASSING PERCOLATION TEST
FAILING PERCOLATION TEST
EXISTING STRUCTURE
PROPOSED STRUCTURE
EXISTING SEDIMAGE DISPOSAL AREA
PROPOSED SEDIMAGE DISPOSAL AREA
25% OR GREATER SLOPES
10' OR GREATER VERTICAL
EX. 100 YEAR FLOODPLAIN
DISCONNECTION AREA
DISCONNECT RECEIVING
FACILITY DRAINAGE AREA
SILT FENCE
SUPER SILT FENCE
EROSION CONTROL MATTING
EARTH DIKE
STABILIZED CONSTRUCTION ENTRANCE
ROCK OUTLET PROTECTION
STANDARD INLET PROTECTION (TYPE 'A')
TEMPORARY GABION OUTLET STRUCTURE
VICINITY MAP
SCALE : 1"=2000'
ADC MAP 24 GRID B7
SITE
BENCHMARKS (NAD83)
HO. CO. No. 27FA ELEV. 496.35
TRADELPHIA MILL RD AT THE INTERSECTION OF SAPLING RIDGE DR.
N 568902.176 E 1306892.586
HO. CO. No. 27FB ELEV. 512.22
3.2' SOUTH OF THE EDGE OF PAVING OF TRADELPHIA MILL RD 61' EAST OF THE CENTERLINE OF KALMIA DR.
N 568975.151 E 1308421.369
STORMWATER MANAGEMENT SUMMARY TABLE
BIORETENTION FACILITIES (M-6)
Pe: 1.0 inches
FACILITY | Drainage Area | Impervious | I (%) | RV | 75% ESDV (cf) | Required Volume Stored | Provided Volume Stored | Pe Treated (V/0.75)
MB-A | 12228 | 2046 | 17% | 0.201 | 204.3 | 153.2 | 326 cf | 436 cf | 2.13
MB-B | 22773 | 3744 | 16% | 0.198 | 376.7 | 281.8 | 624 cf | 832 cf | 2.21
MB-2 | 12474 | 5629 | 44% | 0.442 | 459.2 | 344.4 | 680 cf | 906 cf | 1.97
MB-3 | 18444 | 9641 | 52% | 0.516 | 782.4 | 564.3 | 880 cf | 1173 cf | 1.48
TOTAL: | | | | | | | 2509 cf | 3345 cf |
DRYWELL FACILITIES (M-5)
FACILITY | Drainage Area | Impervious | I (%) | RV | Required ESDV (cf) | Depth | Porosity | Width | Length | Provided Volume Stored | Pe Treated
DW-2A | 453 | 453 | 100% | 0.960 | 36.9 | 5.0 | 0.40 | 5 | 6 | 50 | 1.39
DW-2B | 919 | 919 | 100% | 0.960 | 73.8 | 5.0 | 0.40 | 6 | 8 | 96 | 1.32
TOTAL: | | | | | | | | | | 146 cf |
DRIVEWAY TREATMENT
Non-rooftop Disconnection (N-2): Area Treated 5355 Pe 1.000 Converted to ESDv 446
SWALE COMPUTATIONS
PROJECT: VAWTER DESIGN BY: LDD
D.A. # | Channel Slope (%) | Q$_{25}$ (cfs) | V$_{25}$ (cfs) | 10-yr Stabilization Requirement
Grass lined
SW-1 | 9.70 | 0.49 | 0.49 | Permanent
SW-2 | 1.28 | 0.30 | 0.89 | Permanent
SW-3 | 8.90 | 0.93 | 2.65 | Permanent
SW-4 | 8.10 | 0.60 | 1.74 | Permanent
SW-5 | 2.60 | 0.24 | 1.04 | Permanent
SW-6 | 4.00 | 0.12 | 0.82 | Permanent
SW-7 | 10.90 | 0.21 | 1.61 | Permanent
Swale (ED-1) | 6.15 | 1.32 | 0.38 | Permanent
SOILS LEGEND
SYMBOL | TYPE | FACTOR K* | NAME
CcB* | C | .37** | CODORUS SILT LOAM, 0 TO 3 PERCENT SLOPES
GgC | B | .28 | GLENELG LOAM, 3 TO 8 PERCENT SLOPES
MaC | B | .32 | MANOR LOAM, 8 TO 15 PERCENT SLOPES
MaD | B | .32** | MANOR LOAM, 15 TO 25 PERCENT SLOPES
* INDICATES HYDRIC SOILS
** HIGHLY ERODIBLE K>0.35, AND/OR 15% OR GREATER SLOPES
TAKEN FROM THE NRCS WEB SOIL SURVEY, APRIL 2016. PAGE 15
ENGINEER'S CERTIFICATE
"I, CERTIFY THAT THIS PLAN, SEDIMENT AND EROSION CONTROL REPRESENTS A PRACTICAL AND WORKABLE PLAN BASED ON MY PERSONAL KNOWLEDGE OF THE SITE CONDITIONS AND THAT IT WAS PREPARED IN ACCORDANCE WITH THE REQUIREMENTS OF THE HOWARD SOIL CONSERVATION DISTRICT."
ALICE A. MILLER #28376 12-18-17
DEVELOPER'S CERTIFICATE
"I/WE CERTIFY THAT ALL DEVELOPMENT AND CONSTRUCTION WILL BE DONE ACCORDING TO THIS PLAN FOR SEDIMENT AND EROSION CONTROL AND THAT ALL RESPONSIBLE PERSONNEL INVOLVED IN THE CONSTRUCTION PROJECT WILL HAVE A CERTIFICATE OF ATTENDANCE AT A DEPARTMENT OF THE ENVIRONMENT APPROVED TRAINING PROGRAM FOR THE CONTROL OF SEDIMENT AND EROSION BEFORE BEGINNING THE PROJECT. I ALSO AUTHORIZE PERIODIC ON-SITE INSPECTION BY THE HOWARD SOIL CONSERVATION DISTRICT."
OWNER/DEVELOPER DATE 12-20-17
THIS DEVELOPMENT PLAN IS APPROVED FOR SOIL EROSION AND SEDIMENT CONTROL BY THE HOWARD SOIL CONSERVATION DISTRICT.
HOWARD SOIL CONSERVATION DISTRICT DATE 12/19/17
TIMOTHY GENE AND LAURA BRANCHINI PROPERTY
TAX MAP 27 PARCEL 133
LIBER 16134 FOLIO 381
ZONED: RR-DEO
HO. CO. R-6.06
DRIVEWAY APRON PER RANGE OF ADDRESS SIGN
NEW PAVEMENT AREA 2415 SF
REMOVE PAVEMENT AREA 455 SF
N: 567,249.4902
E: 1,311,091.6697
N/F
TIMOTHY AND JURA ESTATES
PARCEL B
PLAT NO. 15827
ZONED: RR-DEO
HOWARD COUNTY
AGRICULTURAL PRESERVATION EASEMENT
#HO-87-02-PPCL
N/F
ROBERT KEALEY SCHULZ
TAX MAP 27 PARCEL 93
LIBER 666 FOLIO 253
ZONED: RR-DEO
TRADELPHIA MILL ROAD
PUBLIC 50' RIGHT OF WAY
N/F
RICHARD A. ALLEN AND JANE ALLEN
TAX MAP 27 PARCEL 75
LIBER 944 FOLIO 696
ZONED: RR-DEO
DRIVEWAY WIDENING AREAS
LOT 1 3.00 AC.
LOT 2 3.04 AC.
LOT 3 3.59 AC. (3.41 MIN.)
LOT 9
LOT 10
LOT 11
N/F
HENRY L. MALICK AND JANET C. BURKE
TAX MAP 27 PARCEL 52
LIBER 4749 FOLIO 337
ZONED: RR-DEO
N/F
CHRISTOPHER E. BEESER AND DOLORES P. LANA
TAX MAP 27 PARCEL 64
LIBER 3535 FOLIO 539
ZONED: RR-DEO
N/F
JOHN TUCKER
TAX MAP 27 PARCEL 33
LIBER 320 FOLIO 414
ZONED: RR-DEO
N/F
EDWARD F. GROSSEY AND DIANE GROSSEY
TAX MAP 27 PARCEL 113
LIBER 1300 FOLIO 22
ZONED: RR-DEO
N/F
JOHN A. BAUR AND WENDY S. BAUR
TAX MAP 27 PARCEL 42
LIBER 1083 FOLIO 655
ZONED: RR-DEO
N/F
LLOYD W. LUPY
TAX MAP 27 PARCEL 44
LIBER 408 FOLIO 753
ZONED: RR-DEO
PUBLIC 100-YEAR FLOOD PLAIN, DRAINAGE & UTILITY EASEMENT
100 YEAR FLOODPLAIN
PROPOSED 1500 SF WELL BOX
PROPOSED 1500 SF WELL BOX
EXISTING STREAM BUFFER
PRIVATE SHARED DRIVEWAY AND COMMON DRAINAGE EASEMENT
PRIVATE UNPAVED WIDTH USE IN COMMON DRIVEWAY AND DRAINAGE EASEMENT
STOCKPILE
STOCKPILE
STOCKPILE
STOCKPILE
SEDIMAGE DISPOSAL AREA 10,000 SF
SEDIMAGE DISPOSAL AREA
WHITE OAK TO REMAIN
SYCAMORE TO REMAIN
WHITE PINE TO REMAIN
WHITE PINE TO REMAIN
REMOVED WHEN TENCHES ARE PLACED WITHIN 50'
30.5" WHITE PINE TO BE
SW-1
SW-2
SW-3
SW-4
SW-5
SW-6
SW-7
MB-A
MB-B
MB-2
MB-3
ED-1
ED-2
ED-3
ED-4
I-1
I-2
I-3
D.A. = 0.21 AC
D.A. = 0.13 AC
D.A. = 0.2 AC
D.A. = 0.17 AC
D.A. = 0.22 AC
D.A. = 0.05 AC
D.A. = 0.09 AC
D.A. = 0.28 AC
D.A. = 0.52 AC
D.A. = 0.29 AC
D.A. = 0.42 AC
D.A. = 0.2 AC
D.A. = 0.67 AC
D.A. = 0.06 AC
D.A. = 0.16 AC
D.A. = 0.12 AC
D.A. = 0.03 AC
D.A. = 0.08 AC
TOGS LOT #1
Volume required = (Drainage Area) x 3600 cf/ac
0.5 ac. x 1800 cf. = 900 c.f.
Elev. 393 = 353 s.f.
Elev. 395 = 632 s.f.
Total Volume Provided = 977.5 c.f.
TOGS LOT #2
Volume required = (Drainage Area) x 3600 cf/ac
0.67 ac. x 1800 cf. = 1206 c.f.
Elev. 393 = 482 s.f.
Elev. 395 = 773 s.f.
Total Volume Provided = 1247 c.f.
TOGS LOT #3
Volume required = (Drainage Area) x 3600 cf/ac
0.42 ac. x 1800 cf. = 756 c.f.
Elev. 393 = 267 s.f.
Elev. 395 = 567 s.f.
Total Volume Provided = 825.2 c.f.
SWALE #1
Volume required = (Drainage Area) x 3600 cf/ac
0.21 ac. x 1800 cf. = 378 c.f.
Elev. 393 = 267 s.f.
Elev. 395 = 567 s.f.
Total Volume Provided = 825.2 c.f.
SWALE #2
Volume required = (Drainage Area) x 3600 cf/ac
0.13 ac. x 1800 cf. = 234 c.f.
Elev. 393 = 267 s.f.
Elev. 395 = 567 s.f.
Total Volume Provided = 825.2 c.f.
SWALE #3
Volume required = (Drainage Area) x 3600 cf/ac
0.16 ac. x 1800 cf. = 288 c.f.
Elev. 393 = 267 s.f.
Elev. 395 = 567 s.f.
Total Volume Provided = 825.2 c.f.
Professional Certification. I hereby certify that these documents were prepared or approved by me, and that I am a duly licensed professional engineer under the laws of the State of Maryland, License No. 28376, Expiration Date: 1-1-2019.
BENCHMARK
ENGINEERING, INC.
ENGINEERS LAND SURVEYORS PLANNERS
8480 BALTIMORE NATIONAL PIKE ▲ SUITE 315 ▲ ELLICOTT CITY, MARYLAND 21043
(P) 410-465-6105 (F) 410-465-6644
WWW.BENCHMARKENGINEERING.COM
STATE OF MARYLAND ALICE A. MILLER No. 28376 PROFESSIONAL ENGINEER
(12-18-17)
PROJECT: VAWTER PROPERTY
LOTS 1, 2 AND 3
OWNER/DEVELOPERS: ELLEN M. VAWTER. MICHAEL A. VAWTER. LAURA J. LEONARD. NANCY J. VAWTER. DREW B. LEONARD
14170 TRADELPHIA MILL ROAD DAYTON, MARYLAND 21036
301-706-6644
LOCATION: 14170 TRADELPHIA MILL ROAD TAX MAP- 27 - GRID- 24 - PARCEL: 68 ZONED: RR-DEO RURAL RESIDENTIAL ELECTION DISTRICT NO. 5 – HOWARD COUNTY, MARYLAND
TITLE: CUSTOM GRADING PLAN EROSION AND SEDIMENT CONTROL AND DRAINAGE AREA MAP
DATE: DECEMBER, 2017 PROJECT NO. 2766
SCALE: AS SHOWN DESIGN: AMM/LDD DRAFT: LDD CHECK: AMM
SHEET 2 OF 3
GP-18-25