

Menu Save Reset Cancel Help

Record Detail * (This section is required.)

Permit Type	Permit Number	Opened Date
Building/Residential/Misc/Deck	B20001626	05/26/2020
Description of Work		
SFD/ CONSTRUCT 16' X 16' OPEN DECK WITH LANDING & STEPS		

[check spelling](#)

Address * (This section is required.)

Search Reset Clear Get Parcel & Owner

Street #	Street Name	Street Type
14041	TALL SHIPS	DR
Unit Type	Unit #	X Coordinate
--Select--		-77.00231
		Y Coordinate
		39.29498
City	State	Zip Code
WEST FRIENDSHIP	MD	21794
	Primary	Yes

Parcel * (This section is required.)

Search Reset Clear Get Address & Owner

GIS ID *	Parcel	Parcel Area	Land Value	Improved Value	Exemption Value	Plan Area
905055	233	2.4	239000	663000	424000	RURAL
Legal Description						
IMPSLOT 27 2.4084 A[]14041 TALL SHIPS DR[]ROVER MILL ESTATE REVISI						

[check spelling](#)

Block	Lot	Census Tract	Council Dist	Inspection Dist	Supervisor Dist	Map #	DAP Zone
	27	605601	5				
Plan Area	State Tax Id	Subdivision Name					
Section	Area	Tax Map					
		0					
Grid	Zoning District	ADC Map					
SDP No.	Final Plan No.	WP File No.					
Record Plat No.	WS Contract No.	FDP No.				Primary	
						Yes	
Owner Occupied	Year Built	Historic District					
<input type="radio"/> Yes <input type="radio"/> No		<input type="radio"/> Yes <input type="radio"/> No					
Historic District Registry No.	Stat Area	Flood Plain					
		<input type="radio"/> Yes <input type="radio"/> No					
Building No							

Owner * (This section is required.)

Search Reset Clear

Name *		
CRAIG SCOTT LONG		
Address Line 1		
14041 TALL SHIPS DR		
Address Line 2		
Address Line 3		
Mail City	Mail State	Mail Zip Code
WEST FRIENDSHIP	MD	21794
Phone	Primary	
410-627-2139	Yes <input checked="" type="checkbox"/>	
E-mail		
CRAIG.S.LONG@GMAIL.COM		
Cell Number	Fax Number	

Professionals (This section is not required.)

Search Reset Clear

License # *	Business Name		
0	HOMEOWNER		
License Type *	First Name	Middle Name	Last Name
Property Owner <input checked="" type="checkbox"/>	CRAIG		LONG
Primary	Address Line 1		
Yes <input checked="" type="checkbox"/>	14041 TALL SHIPS DRIVE		
	Address Line 2		
	City	State	ZIP Code
	WEST FRIENDSHIP	MD	21794
	Phone 1	Phone 2	Fax
	410-627-2139		
	E-mail		
	CRAIG.S.LONG@GMAIL.COM		

Applicant (This section is not required.)

Search As Owner As Lic. Prof As Contact

Type *	First Name	MI	Last Name
Applicant <input checked="" type="checkbox"/>	CRAIG		LONG
Relationship	Full Name		
Owner <input checked="" type="checkbox"/>	LONG CRAIG SCOTT		
Primary	Organization Name		
Yes <input checked="" type="checkbox"/>	HOMEOWNER		
	Street Address		
	14041 TALL SHIPS DR		
	Address Line 2		
	City	State	Zip Code
	WEST FRIENDSHIP	MD	21794
	Phone	Cell	Fax
	410-627-2139		
	E-mail *		
	CRAIG.S.LONG@GMAIL.COM		

Addtl Info

Est Construction Cost *	Housing Units *	Number of Buildings *	Public Owned
4000	0	1	No <input checked="" type="checkbox"/>
Construction Type			
101 - Single Family Houses Detached <input checked="" type="checkbox"/>			

MISC PERMIT INFO

MISCELLANEOUS PERMIT INFORMATION

Capital Project-No Fee *	Capital Project Number	Fee Exempt *	Roadside Tree Project Permit *	Roadside Tree Project Permit #
<input type="radio"/> Yes <input checked="" type="radio"/> No	<input type="text"/>	<input type="radio"/> Yes <input checked="" type="radio"/> No	<input type="radio"/> Yes <input checked="" type="radio"/> No	<input type="text"/>
Existing Use *	Water	Sewage	Expiration Date	
<input type="text" value="SFD"/>	<input type="text" value="Private"/>	<input type="text" value="Private"/>	<input type="text" value="12/13/2020"/>	

PAYMENT INFORMATION

Check 1	Payee 1	Check 2	Payee 2	SAP Doc No	SAP Entered
<input type="text"/>	<input type="text"/>	<input type="text"/>	<input type="text"/>	<input type="text"/>	<input type="text"/>

Submit

Cancel


Department of Inspections/Licenses/Permits
George Howard Building
3430 Court House Drive
Ellicott City, MD 21043

June 10, 2020

RE: B20001626 permit

I have communicated with Mr. Hank Oswald of the Health Department concerning details of my septic system and my deck plans. I have additional information I wish to add to my permit (enclosed). There are four copies for you to disperse in the review process. If you have any questions or want additional information my cell number is below.

Thank You,

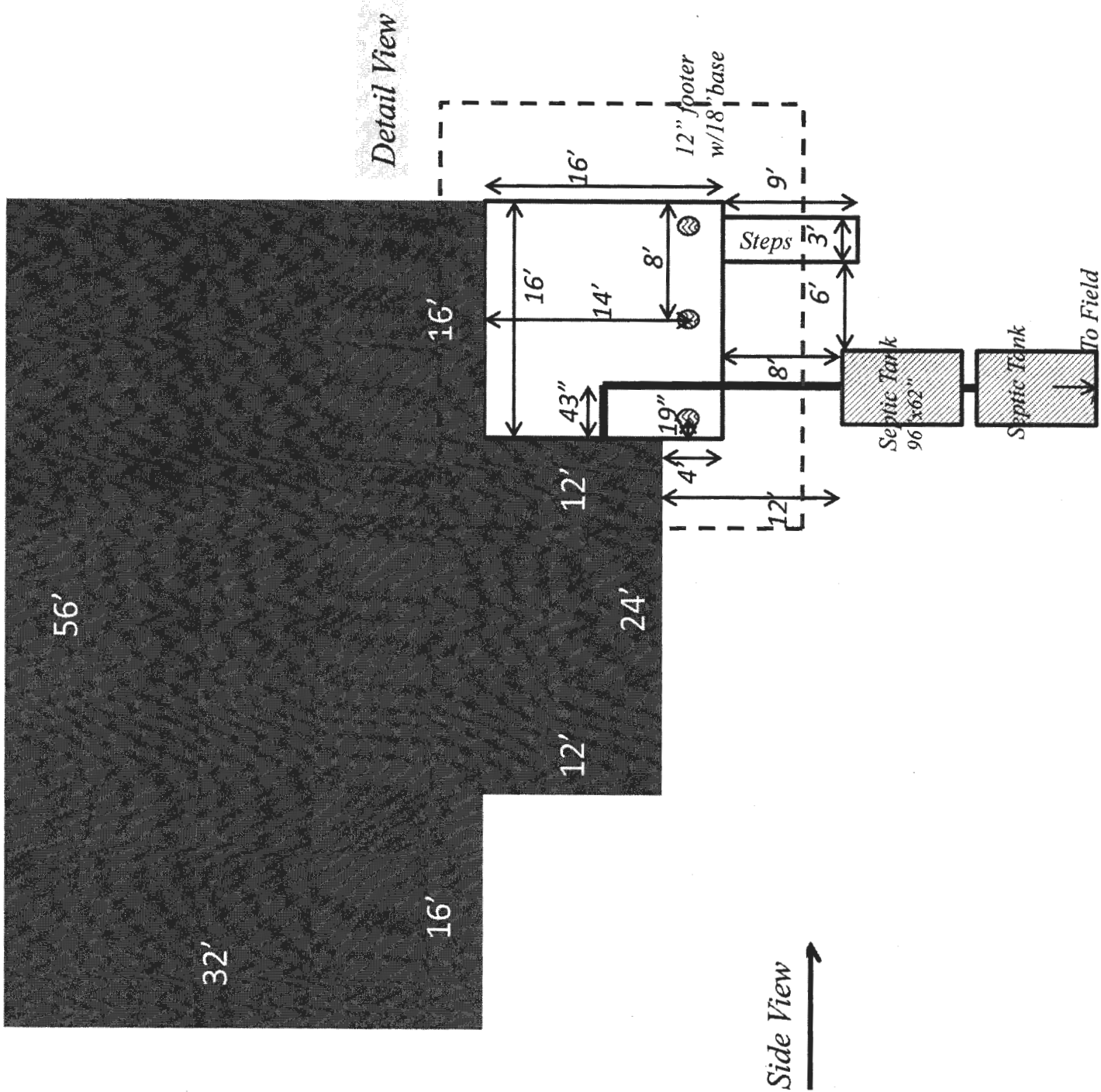

Craig Long
310-627-2139
craig.s.long@gmail.com

14041 Tall Ships Drive
West Friendship, Md 21794

RECEIVED

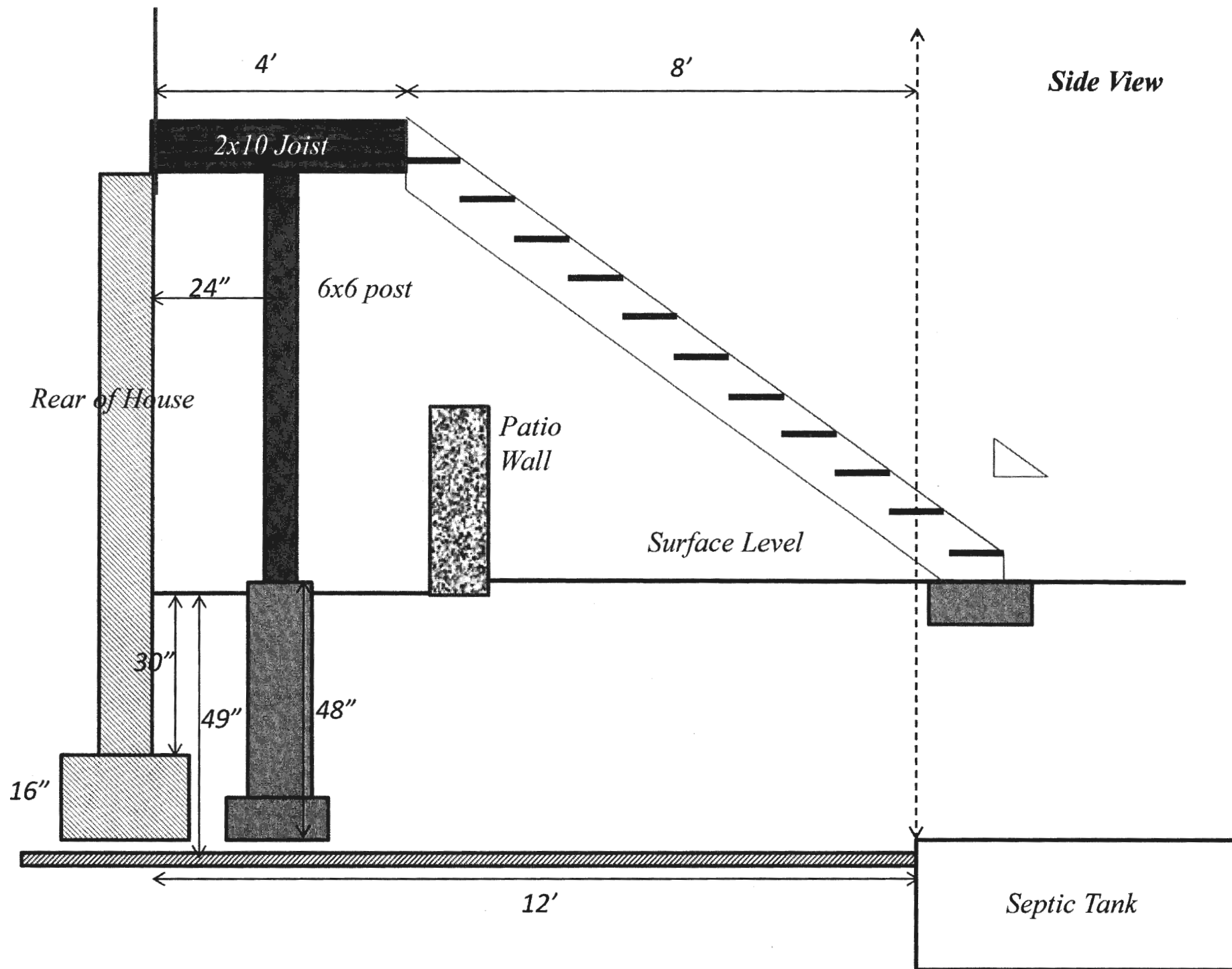
JUN 12 2020

LICENSES & PERMITS
DIVISION

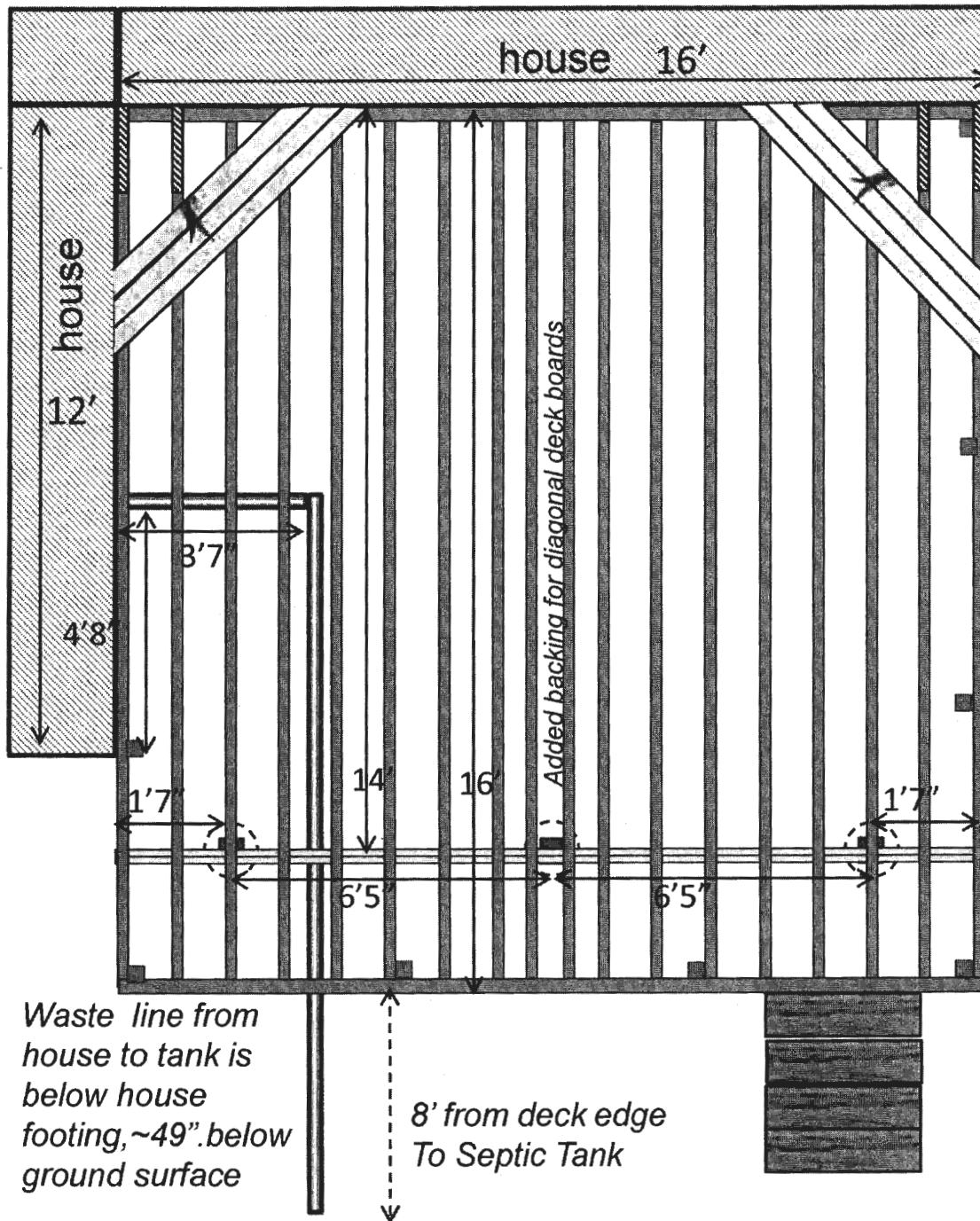


1320001626

132001626



B2001626



Detail View

- 2"x6" decking diagonal
- 2"x10" joists @ 12"
- Joist span 14'
- Joist overhang 2'
- 2"x10" ledger board
- LedgerLok screws
- Tension Ties at 2 end joists
- Beam span 6'5" + 1'7" overhang
- Total width 16'
- Max Length 16'
- 6"x6" posts + 2-2"x10" beam
- ThruLok screws - beam to post

6x6 Diagonal Bracing at each post

Middle and right footings are 36" deep
Left footing is 48" (depth to house footing)

11 Steps : 3' wide x 9'2" long

Waste line from house to tank is below house footing, ~49". below ground surface

8' from deck edge To Septic Tank