

PRELIMINARY

APPLICATION

A 19035

SEWAGE DISPOSAL TESTING

P _____

STATE OF MARYLAND - DEPARTMENT OF HEALTH AND MENTAL HYGIENE

HOWARD COUNTY HEALTH DEPARTMENT
ENVIRONMENTAL HEALTH SERVICES

DISTRICT 3rd

P. O. BOX 476, ELLICOTT CITY, MARYLAND 21043
TELEPHONE: 463-8000, EXT. 356

DATE 10/4/73

TO: THE COUNTY HEALTH OFFICER
ELLICOTT CITY, MARYLAND

I, HEREBY, APPLY FOR THE NECESSARY TEST IN ORDER TO CONSTRUCT (OR RECONSTRUCT) A SEWAGE DISPOSAL SYSTEM.

PROPERTY OWNER Ferdinand P. Kelly

ADDRESS 415 Oak Forest Avenue, Balto., Md. 21228 PHONE 747-9331

PROPERTY LOCATION:

SUBDIVISION (Mayfield Manor) LOT NO. _____

ROAD AND DESCRIPTION Triadelphia Road -- across from Frank's Garage

SIZE OF LOT 1.117 acres TYPE BLDG. 3 or 4 bedrooms

NUMBER OF BEDROOMS

IF NOT SINGLE RESIDENCE DESCRIBE _____

THE SYSTEM INSTALLED UNDER THIS APPLICATION IS ACCEPTABLE ONLY UNTIL PUBLIC FACILITIES BECOME AVAILABLE.

SIGNATURE OF APPLICANT /s/ Roland Barth

APPROVED BY _____ FOR _____ DATE _____
(KIND OF SYSTEM)

REJECTED BY _____ FOR _____ DATE _____
(KIND OF SYSTEM)

HOLD PENDING FURTHER TESTS _____ DATE _____

REASONS FOR REJECTION OR HOLDING _____

THIS IS NOT A PERMIT

PRELIMINARY

APPLICATION

A 19036

SEWAGE DISPOSAL TESTING

P _____

STATE OF MARYLAND - DEPARTMENT OF HEALTH AND MENTAL HYGIENE

HOWARD COUNTY HEALTH DEPARTMENT
ENVIRONMENTAL HEALTH SERVICES

DISTRICT #3rd

P. O. BOX 476, ELLICOTT CITY, MARYLAND 21043
TELEPHONE: 468-8000, EXT. 356

DATE 10/4/73

TO: THE COUNTY HEALTH OFFICER
ELLICOTT CITY, MARYLAND

I, HEREBY, APPLY FOR THE NECESSARY TEST IN ORDER TO CONSTRUCT (OR RECONSTRUCT) A SEWAGE DISPOSAL SYSTEM.

PROPERTY OWNER Ferdinand P. Kelly

ADDRESS 415 Oak Forest Avenue, Balto., Md. 21228 PHONE 747-9331

PROPERTY LOCATION:

SUBDIVISION I (Mayfield Manor) LOT NO. _____

ROAD AND DESCRIPTION Triadelphia Road - across from Frank's Garage

SIZE OF LOT 1.087 acres TYPE BLDG. 3 or 4 bedrooms
NUMBER OF BEDROOMS

IF NOT SINGLE RESIDENCE DESCRIBE _____

THE SYSTEM INSTALLED UNDER THIS APPLICATION IS ACCEPTABLE ONLY UNTIL PUBLIC FACILITIES BECOME AVAILABLE.

SIGNATURE OF APPLICANT /s/ Roland Barth

APPROVED BY _____ FOR _____ DATE _____
(KIND OF SYSTEM)

REJECTED BY _____ FOR _____ DATE _____
(KIND OF SYSTEM)

HOLD PENDING FURTHER TESTS _____ DATE _____

REASONS FOR REJECTION OR HOLDING _____

THIS IS NOT A PERMIT

PRELIMINARY

APPLICATION

A 19036

SEWAGE DISPOSAL TESTING

P _____

STATE OF MARYLAND - DEPARTMENT OF HEALTH AND MENTAL HYGIENE

HOWARD COUNTY HEALTH DEPARTMENT
ENVIRONMENTAL HEALTH SERVICES

DISTRICT #3rd

P. O. BOX 476, ELLICOTT CITY, MARYLAND 21043
TELEPHONE: 465-3000, EXT. 356

DATE 10/4/73

TO: THE COUNTY HEALTH OFFICER
ELLICOTT CITY, MARYLAND

I, HEREBY, APPLY FOR THE NECESSARY TEST IN ORDER TO CONSTRUCT (OR RECONSTRUCT) A SEWAGE DISPOSAL SYSTEM.

PROPERTY OWNER Ferdinand P. Kelly

ADDRESS 415 Oak Forest Avenue, Balto., Md. 21228 PHONE 747-9331

PROPERTY LOCATION:

SUBDIVISION X (Mayfield Manor) LOT NO. _____

ROAD AND DESCRIPTION Triadelphia Road - across from Frank's Garage

SIZE OF LOT 1.087 acres TYPE BLDG. 3 or 4 bedrooms
NUMBER OF BEDROOMS _____

IF NOT SINGLE RESIDENCE DESCRIBE _____

THE SYSTEM INSTALLED UNDER THIS APPLICATION IS ACCEPTABLE ONLY UNTIL PUBLIC FACILITIES BECOME AVAILABLE.

SIGNATURE OF APPLICANT /s/ Roland Barth

APPROVED BY _____ FOR _____ DATE _____
(KIND OF SYSTEM)

REJECTED BY _____ FOR _____ DATE _____
(KIND OF SYSTEM)

HOLD PENDING FURTHER TESTS _____ DATE _____

REASONS FOR REJECTION OR HOLDING _____

THIS IS NOT A PERMIT

PRELIMINARY

APPLICATION

A 19035

SEWAGE DISPOSAL TESTING

P _____

STATE OF MARYLAND - DEPARTMENT OF HEALTH AND MENTAL HYGIENE

HOWARD COUNTY HEALTH DEPARTMENT
ENVIRONMENTAL HEALTH SERVICES

DISTRICT 3rd

P. O. BOX 476, ELLICOTT CITY, MARYLAND 21043
TELEPHONE: 465-5000, EXT. 356

DATE 10/4/73

TO: THE COUNTY HEALTH OFFICER
ELLICOTT CITY, MARYLAND

I, HEREBY, APPLY FOR THE NECESSARY TEST IN ORDER TO CONSTRUCT (OR RECONSTRUCT) A SEWAGE DISPOSAL SYSTEM.

PROPERTY OWNER Ferdinand P. Kelly

ADDRESS 415 Oak Forest Avenue, Balto., Md. 21228 PHONE 747-9331

PROPERTY LOCATION:

SUBDIVISION (Mayfield Manor) LOT NO. _____

ROAD AND DESCRIPTION Triadelphia Road - across from Frank's Garage

SIZE OF LOT 1.117 acres TYPE BLDG. 3 or 4 bedrooms

NUMBER OF BEDROOMS

IF NOT SINGLE RESIDENCE DESCRIBE _____

THE SYSTEM INSTALLED UNDER THIS APPLICATION IS ACCEPTABLE ONLY UNTIL PUBLIC FACILITIES BECOME AVAILABLE.

SIGNATURE OF APPLICANT /s/ Roland Barth

APPROVED BY _____ FOR _____ DATE _____
(KIND OF SYSTEM)

REJECTED BY _____ FOR _____ DATE _____
(KIND OF SYSTEM)

HOLD PENDING FURTHER TESTS _____ DATE _____

REASONS FOR REJECTION OR HOLDING _____

THIS IS NOT A PERMIT

PRELIMINARY

APPLICATION

A 19037

SEWAGE DISPOSAL TESTING

P _____

STATE OF MARYLAND - DEPARTMENT OF HEALTH AND MENTAL HYGIENE

HOWARD COUNTY HEALTH DEPARTMENT
ENVIRONMENTAL HEALTH SERVICES
P. O. BOX 476, ELLICOTT CITY, MARYLAND 21043
TELEPHONE: 465-5000, EXT. 356

1000 gal ST - 3 hr.
1250 gal ST - 4 hr.

DISTRICT 3rd
DATE 10/4/73

Dry well to have 100 sq ft eff. abo. sidewalk area.
below the first 3 1/2 ft of non-absorbent ground at original
grade. Max. depth DW to be 11 ft. Place dry well
220 ft from right lot line and 20 ft from front
lot line as seen when facing lot fr. Town. Rd.

TO: THE COUNTY HEALTH OFFICER
ELLICOTT CITY, MARYLAND

I, HEREBY, APPLY FOR THE NECESSARY TEST IN ORDER TO CONSTRUCT (OR RECONSTRUCT) A SEWAGE
DISPOSAL SYSTEM.

PROPERTY OWNER Ferdinand P. Kelly

ADDRESS 415 Oak Forest Avenue, Balt.o., Md. 21228, PHONE 747-9331

PROPERTY LOCATION:

SUBDIVISION (Mayfield Manor) LOT NO. _____

ROAD AND DESCRIPTION Triadelphia Road - across from Frank's Garage

SIZE OF LOT 1.269 acres TYPE BLDG. 3 or 4 bedrooms
NUMBER OF BEDROOMS _____

IF NOT SINGLE RESIDENCE DESCRIBE _____

THE SYSTEM INSTALLED UNDER THIS APPLICATION IS ACCEPTABLE ONLY UNTIL PUBLIC
FACILITIES BECOME AVAILABLE.

SIGNATURE OF APPLICANT /s/ Roland Barth

APPROVED BY W.W. Zeggs FOR D.W. 1 lot only DATE 12/3/73
(KIND OF SYSTEM)

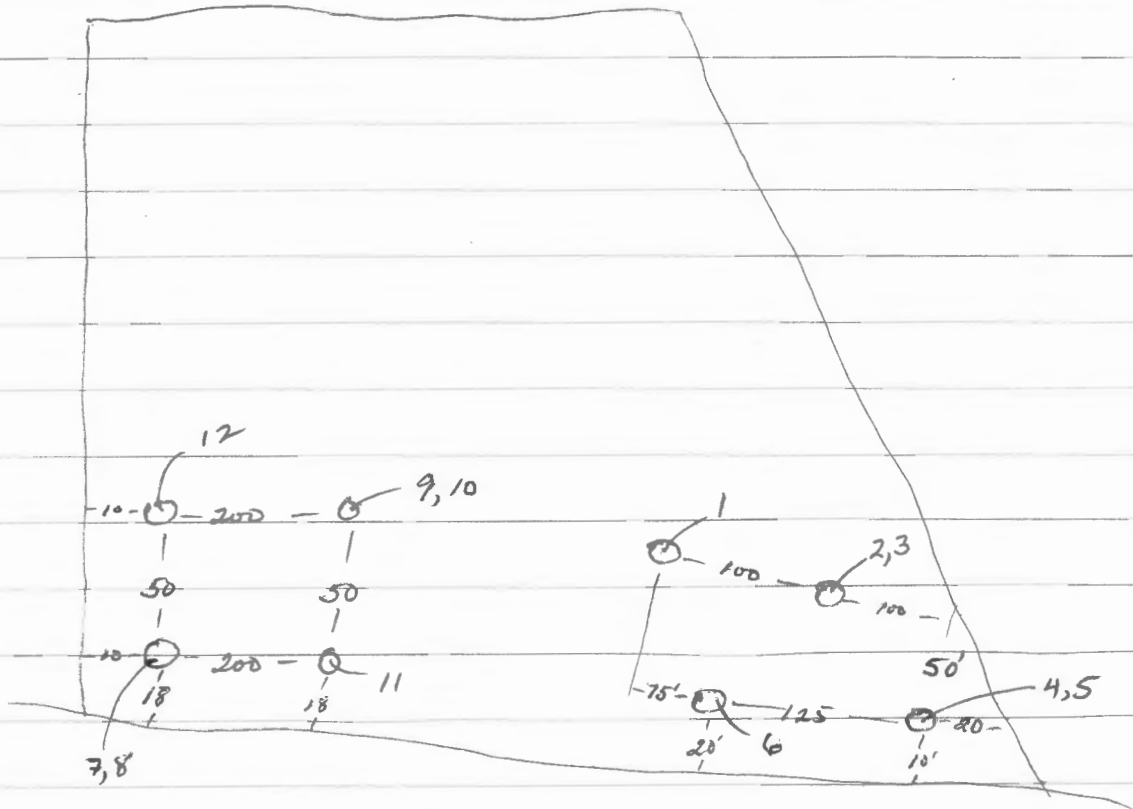
REJECTED BY _____ FOR _____ DATE _____
(KIND OF SYSTEM)

HOLD PENDING FURTHER TESTS _____ DATE _____

REASONS FOR REJECTION OR HOLDING One lot only !!!
put system in first 11
3 lots combined into 1 lot 7/

THIS IS NOT A PERMIT

system ~ 220' fr right lot line, 20' fr. front line
 Max depth DW 11'; Inlet 3'



TRIADLPHIA RD

10/5/73						
1	13'	Visual; sandy, dry				
2	4'	11:07	11:08	11:08	11:12	4
3	8'	11:14	11:15	11:15	11:18	3 ; dug to 12'; dry
4	4'	11:26	11:30	11:30	11:34	4
5	11'	Visual; sandy dry				
6	13'	" " " "				
7	5'	12:04	12:06	12:06	12:09	3
8	12'	Visual, sandy, dry				
9	3 1/2'	12:20	12:23	12:23	12:27	4
10	9'	12:23	12:25	12:25	12:27	2 dug to 12 1/2'; dry
11	11'	12:25 - 5 gals - 12:45				
12	12'	Visual; sandy dry				

Put system in first!! nwr

PRELIMINARY

APPLICATION

A 19637

SEWAGE DISPOSAL TESTING

P. _____

STATE OF MARYLAND - DEPARTMENT OF HEALTH AND MENTAL HYGIENE

HOWARD COUNTY HEALTH DEPARTMENT
ENVIRONMENTAL HEALTH SERVICES

P. O. BOX 476, ELLICOTT CITY, MARYLAND 21043
TELEPHONE: 465-8000, EXT. 356

DISTRICT 3rd

DATE 10/4/73

TO: THE COUNTY HEALTH OFFICER
ELLICOTT CITY, MARYLAND

I, HEREBY, APPLY FOR THE NECESSARY TEST IN ORDER TO CONSTRUCT (OR RECONSTRUCT) A SEWAGE DISPOSAL SYSTEM.

PROPERTY OWNER Ferdinand P. Kelly

ADDRESS 415 Oak Forest Avenue, Balt.o., Md. 21228, PHONE 747-9331

PROPERTY LOCATION:

SUBDIVISION (Mayfield Manor) LOT NO. _____

ROAD AND DESCRIPTION Triadelphia Road - across from Frank's Garage

SIZE OF LOT 1.269 acres TYPE BLDG. 3 or 4 bedrooms
NUMBER OF BEDROOMS _____

IF NOT SINGLE RESIDENCE DESCRIBE _____

THE SYSTEM INSTALLED UNDER THIS APPLICATION IS ACCEPTABLE ONLY UNTIL PUBLIC FACILITIES BECOME AVAILABLE.

SIGNATURE OF APPLICANT /s/ Roland Barth

APPROVED BY _____ FOR _____ DATE _____
(KIND OF SYSTEM)

REJECTED BY _____ FOR _____ DATE _____
(KIND OF SYSTEM)

HOLD PENDING FURTHER TESTS _____ DATE _____

REASONS FOR REJECTION OR HOLDING _____

THIS IS NOT A PERMIT

INDICATE NORTH. - NAME ADJOINING ROADWAY AS BASE LINE

DATE	TEST NO.	DEPTH	PRE-WET		TEST - 1" DROP		TIME
			START	STOP	START	STOP	
7-1	1	11'	Vertical		11'		
	2		11'		11'		

REMARKS _____

TYPE OF SOIL _____

APPROVED: For private water and private sewerage systems, Howard County Health Department.

Richard W. D.
County Health Officer

12-4-73

Date



NOTE:

The lot shown hereon complies with minimum ownership width and lot area as required by the Maryland State Department of Health Regulations.



W. G. Purdum
PURDUM & WESCHKE
ENGINEERS &
LAND SURVEYORS
3677 PARK AVE
ELLCOTT CITY, MD.

PROPERTY OF
FERDINAND P. KELLY
3rd ELECTION DIST. HOWARD COUNTY, MD.
NOV. 28, 1973
SCALE: 1"=100'

DESCRIPTION

LOT NO. 6B; MAYFIELD MANOR
PART OF THE PROPERTY OF
FERDINAND P. KELLY
THIRD ELECTION DISTRICT,
HOWARD COUNTY, MARYLAND

BEGINNING for the same at a point on the northwest side of the Triadelphia Road said point being on and distant 238.43 feet from the beginning of the Twelfth or South $56^{\circ} 05'$ West 503.46 feet line of that parcel of land which by deed dated August 3, 1964 and recorded among the Land Records of Howard County, Maryland in Liber W.H.H. 422 at Folio 428 was granted and conveyed by Elizabeth N. Wright, widow, to Ferdinand P. Kelly, and running thence along the northwest side of said Triadelphia Road as laid out and now existing and binding along part of said Twelfth line as now surveyed

South $56^{\circ} 21' 02''$ West 130.12 feet, thence leaving said road and running for a line of division as now drawn across said parcel of land

North $38^{\circ} 04' 47''$ West 370.05 feet to a point on and distant 129.73 feet from the end of the Fifth or South $51^{\circ} 55' 13''$ West 309.96 feet line of that parcel of land which by deed dated August 23, 1972 and recorded among the Land Records of Howard County, Maryland in Liber C.M.P. 606 at Folio 115 was granted and conveyed by Ferdinand P. Kelly to William J. Buell and Gertrude Buell, his wife, thence binding reversely along part of said Fifth line

North $51^{\circ} 55' 13''$ East 129.73 feet, thence leaving said Fifth line and running for a line of division as now drawn across the firstly abovementioned parcel of land

South $38^{\circ} 04' 47''$ East 380.11 feet to the point of beginning, containing 1.117 acres of land more or less.

BEING part of that parcel of land which by deed dated August 3, 1964 and recorded among the Land Records of Howard County, Maryland in Liber W.H.H. 422 at Folio 428 was granted and conveyed by Elizabeth N. Wright, widow, to Ferdinand P. Kelly.

PART OF 5th LINE
C.M.P. 606/115

N 51° 35' 13" E - 50.49'

POINT OF
BEGINNING


360.11'

N 38° 04' 47" W

S 63° 14' 37" E

PART OF 11th LINE
W.H.H. 422/428

1.269 Ac. ±



440.31'

S 56° 21' 02" W 238.43'

TRIADELPHIA ROAD

PURDUM AND JESCHKE
ENGINEERS AND LAND SURVEYORS
3697 PARK AVE
ELLCOTT CITY, MARYLAND 21043

PROPERTY OF
FERDINAND P. KELLY
3rd ELECTION DIST. ~ HOWARD COUNTY, MD
AUGUST 3, 1973
SCALE: 1" = 100'

DESCRIPTION

LOT NO. 6C; MAYFIELD MANOR
PART OF THE PROPERTY OF
FERDINAND P. KELLY
THIRD ELECTION DISTRICT
HOWARD COUNTY, MARYLAND

BEGINNING for the same at a point on and distant 321.66 feet from the beginning of the Eleventh or South $63^{\circ} 25'$ East 761.97 feet line of that parcel of land which by deed dated August 3, 1964 and recorded among the Land Records of Howard County, Maryland in Liber W.H.H. 422 at Folio 428 was granted and conveyed by Elizabeth N. Wright, widow, to Ferdinand P. Kelly, and running thence binding along part of said Eleventh line as now surveyed to the end thereof

South $63^{\circ} 14' 37''$ East 440.31 feet to a point on the northwest side of the Triadelphia Road, thence running along the northwest side of said Triadelphia Road as laid out and now existing binding along part of the Twelfth line of said parcel of land as now surveyed

South $56^{\circ} 21' 02''$ West 238.43 feet, thence leaving said road and running for a line of division as now drawn across said parcel of land

North $38^{\circ} 04' 47''$ West 380.11 feet to a point on and distant 50.49 feet from the beginning of the Fifth or South $51^{\circ} 55' 13''$ West 309.96 feet line of that parcel of land which by deed dated August 23, 1972 and recorded among the Land Records of Howard County, Maryland in Liber C.M.P. 606 at Folio 115 was granted and conveyed by Ferdinand P. Kelly to William J. Buell and Gertrude Buell, his wife, thence binding reversely along part of said Fifth line to the beginning thereof

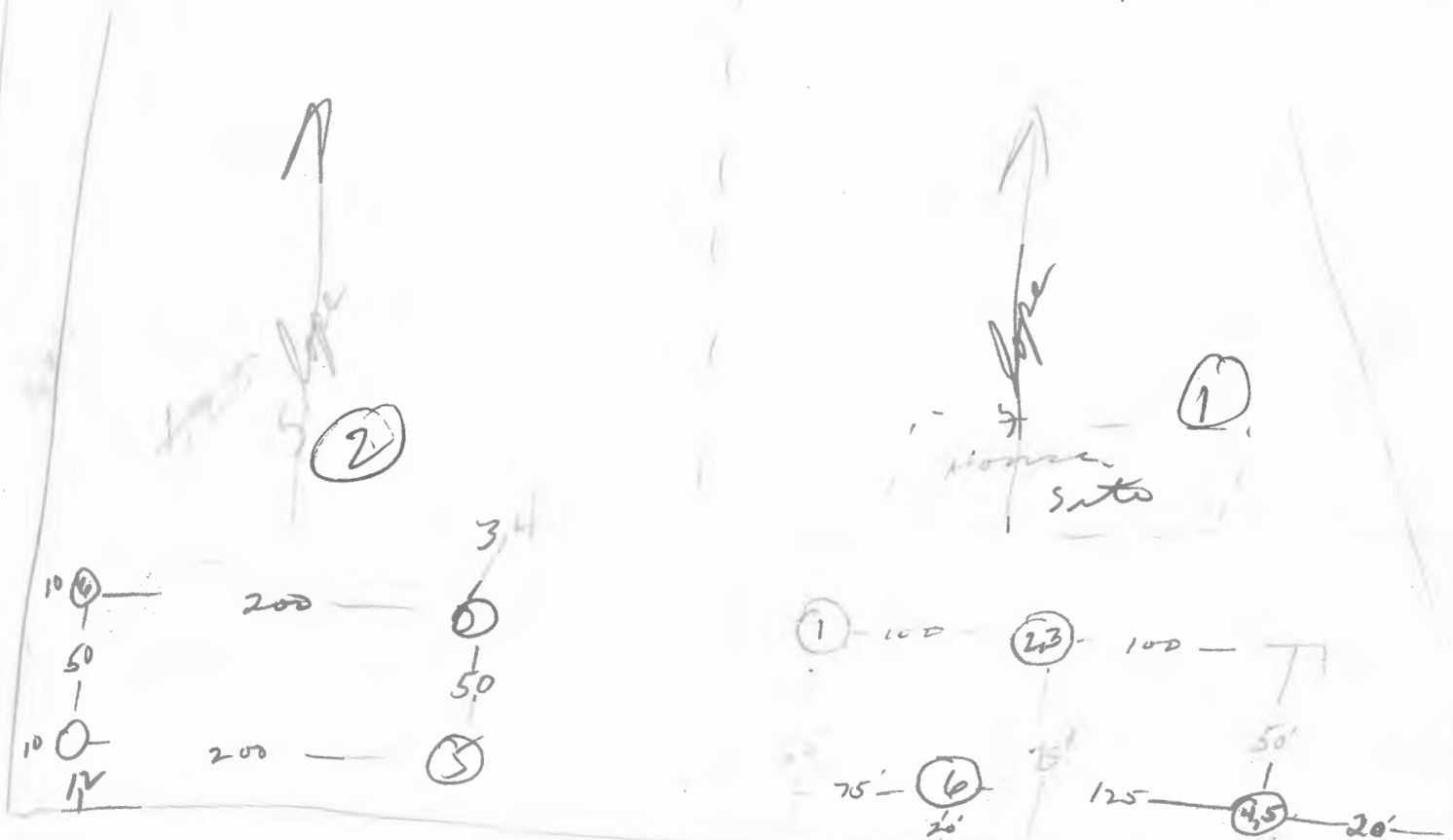
North $51^{\circ} 55' 13''$ East 50.49 feet to the point of beginning, containing 1.269 acres of land more or less.

BEING part of that parcel of land which by deed dated August 3, 1964 and recorded among the Land Records of Howard County, Maryland in Liber W.H.H. 422 at Folio 428 was granted and conveyed by Elizabeth N. Wright, widow, to Ferdinand P. Kelly.

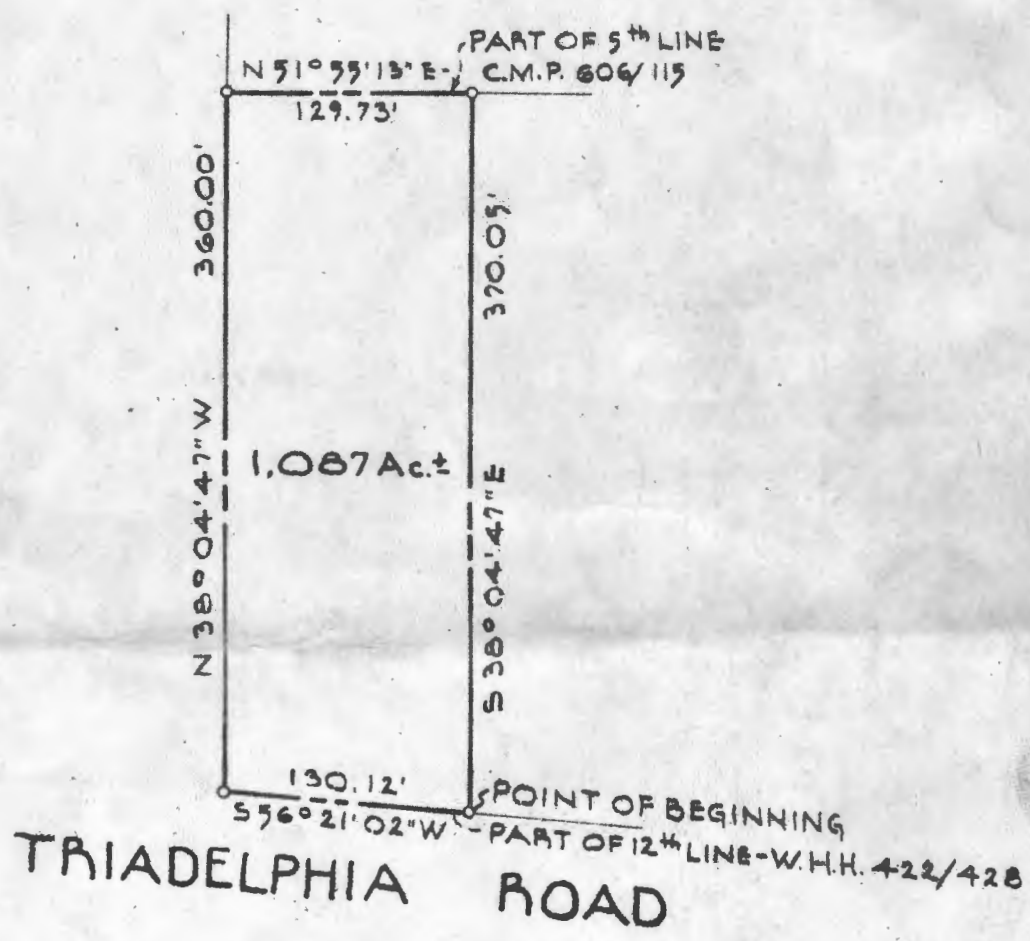
FERDINAND P KELLY
 415 OAK FOREST AVE
 BALTIMORE MD 21228

747-9331.

1, 2, 3 at same elev



01/05/73		TRIND.		RD		①	
1	13'	Visual; dry sandy					
2	4'	11:07	11:08	11:08	11:12		
3	8'	11:14	11:15	11:15	11:18		
4	4'	11:26	11:30	11:30	11:34		
5	11'						
6	13'	Visual; dry sandy					
1	5	12:04	12:06	12:06	12:09		
2	12	Visual; sandy, dry					
3	3 1/2	12:20	12:23	12:23	12:27		
4	9	12:23	12:25	12:25	12:27		
5	11	Visual					
6	12	12:25	12:25	12:25	12:45		
		Visual; dry sandy					



PURDUM AND JESCHKE
ENGINEERS AND LAND SURVEYORS
3697 PARK AVE.
ELLCOTT CITY, MARYLAND 21043

PROPERTY OF
FERDINAND P. KELLY
3rd ELECTION DIST. - HOWARD COUNTY, MD
AUGUST 3, 1973
SCALE: 1"=100'

DESCRIPTION

LOT NO. 6A; MAYFIELD MANOR
PART OF THE PROPERTY OF
FERDINAND P. KELLY
THIRD ELECTION DISTRICT
HOWARD COUNTY, MARYLAND

BEGINNING for the same at a point on the northwest side of the Triadelphia Road said point being on and distant 368.55 feet from the beginning of the Twelfth or South $56^{\circ} 05'$ West 503.46 feet line of that parcel of land which by deed dated August 3, 1964 and recorded among the Land Records of Howard County, Maryland in Liber W.H.H. 422 at Folio 428 was granted and conveyed by Elizabeth N. Wright, widow, to Ferdinand P. Kelly, and running thence along the northwest side of said Triadelphia Road binding along part of said Twelfth line as now surveyed to the end thereof /

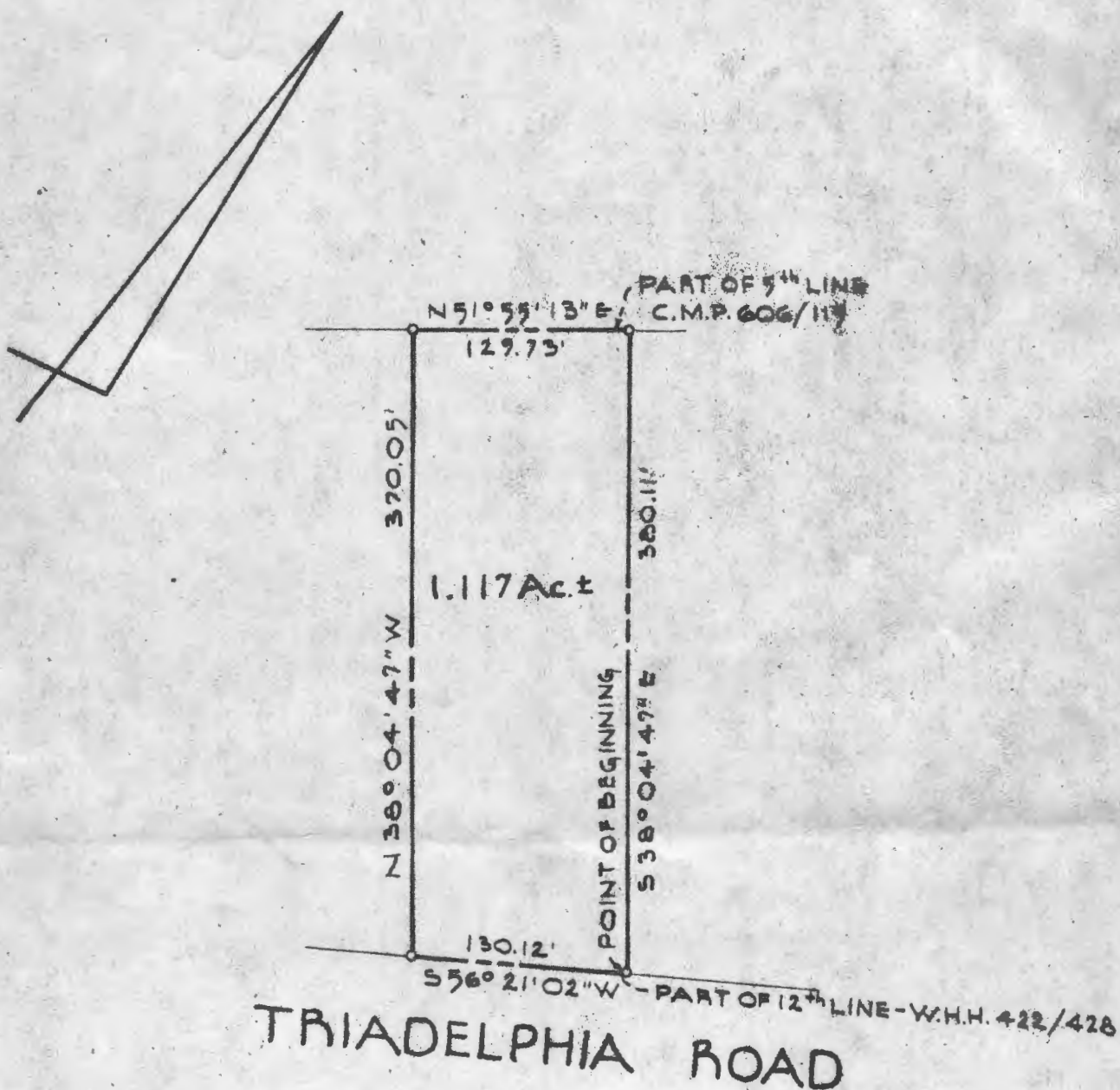
South $56^{\circ} 21' 02''$ West 130.12 feet, thence leaving said road and binding along part of the Thirteenth line of said parcel of land as now surveyed

North $38^{\circ} 04' 47''$ West 360.00 feet to a point at the end of the Fifth or South $51^{\circ} 55' 13''$ East 309.96 feet line of that parcel of land which by deed dated August 23, 1972 and recorded among the Land Records of Howard County, Maryland in Liber C.M.P. 606 at Folio 115 was granted and conveyed by Ferdinand P. Kelly to William J. Buell and Gertrude Buell, his wife, thence binding reversely along part of said Fifth line

North $51^{\circ} 55' 13''$ East 129.73 feet, thence leaving said Fifth line and running for a line of division as now drawn across said firstly abovementioned parcel of land

South $38^{\circ} 04' 47''$ East 370.05 feet to the point of beginning, containing 1.087 acres of land more or less.

BEING part of that parcel of land which by deed dated August 3, 1964 and recorded among the Land Records of Howard County, Maryland in Liber W.H.H. 422 at Folio 428 was granted and conveyed by Elizabeth N. Wright, widow, to Ferdinand P. Kelly.



across from Frank's garage

PURDUM AND JESCHKE
 ENGINEERS AND LAND SURVEYORS
 3697 PARK AVE.
 ELLICOTT CITY, MARYLAND 21043

PROPERTY OF
 FERDINAND P. KELLY
 3rd ELECTION DIST. - HOWARD COUNTY, MD.
 AUGUST 3, 1973
 SCALE: 1" = 100'