

PRELIMINARY

APPLICATION

A 25044

P _____

SEWAGE DISPOSAL TESTING

STATE OF MARYLAND - DEPARTMENT OF HEALTH AND MENTAL HYGIENE

HOWARD COUNTY HEALTH DEPARTMENT
ENVIRONMENTAL HEALTH SERVICES

DISTRICT 5th

DATE 12/21/76

P. O. BOX 476, ELLICOTT CITY, MARYLAND 21043
TELEPHONE: 465-5000, EXT. 356

1250 GAL TANK

1000 GAL TANK

*12/23/76
9:30 A.M.*

*3/9/77
1:30 P.M.*

DRY WELL - 400 SQ FT SIDE WALL AREA
BELOW INLET

DRY WELL INLET TO BE 5 FT DEEP BELOW ORIGINAL GRADE
" " " BOTTOM " " " 12 FT DEEP " " " " "

PLACE THE DRY WELL 75 FT FROM THE LOT LINE
WHICH IS 229.44 FT LONG AND 135 FT FROM
THE LEFT SIDE OF THE LOT
AS SEEN WHEN FACING THE LOT
FROM TROTTER RD

TO: THE COUNTY HEALTH OFFICER
ELLICOTT CITY, MARYLAND

I, HEREBY, APPLY FOR THE NECESSARY TEST IN ORDER TO CONSTRUCT (OR RECONSTRUCT) A SEWAGE DISPOSAL SYSTEM.

PROPERTY OWNER Charles A. Haslup property

ADDRESS Contract Purchaser - Larry Boarman PHONE 286-2883

PROPERTY LOCATION:

SUBDIVISION _____ LOT NO. Lot 2 Backlot

ROAD AND DESCRIPTION Trotter Road (Two percs on 5 acre parcel)

SIZE OF LOT 5.010 acres TYPE BLDG. 3 or 4 bedrooms
NUMBER OF BEDROOMS _____

IF NOT SINGLE RESIDENCE DESCRIBE _____

THE SYSTEM INSTALLED UNDER THIS APPLICATION IS ACCEPTABLE ONLY UNTIL PUBLIC FACILITIES BECOME AVAILABLE.

SIGNATURE OF APPLICANT /s/ Mrs. Rose Trager

APPROVED BY Raymond Hodges FOR Dry Well DATE 8/22/77
(KIND OF SYSTEM)

REJECTED BY _____ FOR _____ DATE _____
(KIND OF SYSTEM)

HOLD PENDING FURTHER TESTS _____ DATE _____

REASONS FOR REJECTION OR HOLDING 12/23/76 - Per OK but walk on adjacent Lot Hold Lot lines may be changed Hold for review

12/29/76 Mr. Revere & said the lot is OK RH
8/22/77 Dr. Boyal signed Final Plat

THIS IS NOT A PERMIT

PRELIMINARY

APPLICATION

A 25044

P _____

SEWAGE DISPOSAL TESTING

STATE OF MARYLAND - DEPARTMENT OF HEALTH AND MENTAL HYGIENE

HOWARD COUNTY HEALTH DEPARTMENT
ENVIRONMENTAL HEALTH SERVICES
P. O. BOX 476, ELLICOTT CITY, MARYLAND 21043
TELEPHONE: 465-5000, EXT. 356

DISTRICT 5th

DATE 12/21/76

TO: THE COUNTY HEALTH OFFICER
ELLICOTT CITY, MARYLAND

I, HEREBY, APPLY FOR THE NECESSARY TEST IN ORDER TO CONSTRUCT (OR RECONSTRUCT) A SEWAGE DISPOSAL SYSTEM.

PROPERTY OWNER Charles A. Haslup property

ADDRESS Contract Purchaser - Larry Boarman PHONE 286-2883

PROPERTY LOCATION:

SUBDIVISION _____ LOT NO. _____

ROAD AND DESCRIPTION Trotter Road (Two percs on 5 acre parcel)

SIZE OF LOT 5.010 acres TYPE BLDG. 3 or 4 bedrooms
NUMBER OF BEDROOMS _____

IF NOT SINGLE RESIDENCE DESCRIBE _____

THE SYSTEM INSTALLED UNDER THIS APPLICATION IS ACCEPTABLE ONLY UNTIL PUBLIC FACILITIES BECOME AVAILABLE.

SIGNATURE OF APPLICANT /s/ Mrs. Rose Trager

APPROVED BY _____ FOR _____ DATE _____
(KIND OF SYSTEM)

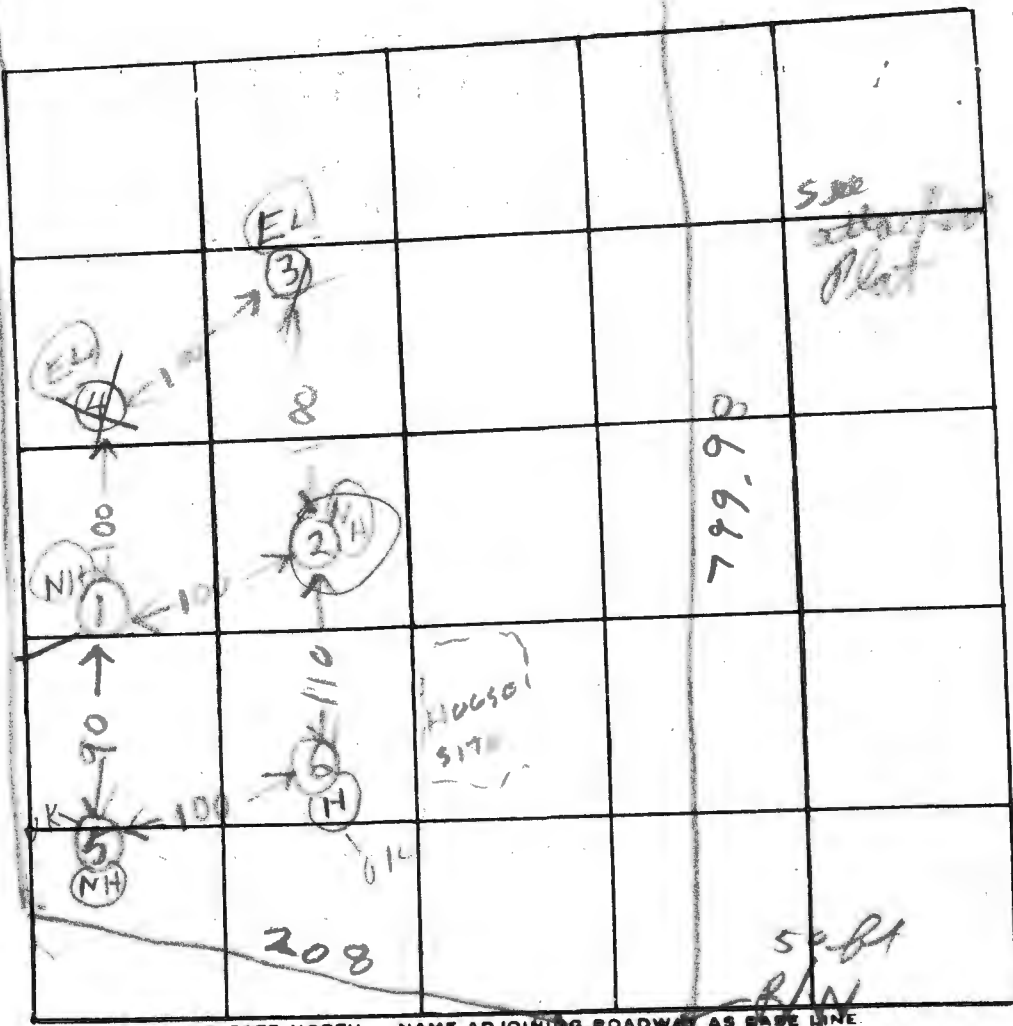
REJECTED BY _____ FOR _____ DATE _____
(KIND OF SYSTEM)

HOLD PENDING FURTHER TESTS _____ DATE _____

REASONS FOR REJECTION OR HOLDING _____

THIS IS NOT A PERMIT

N 78° 14' W
9' 20"



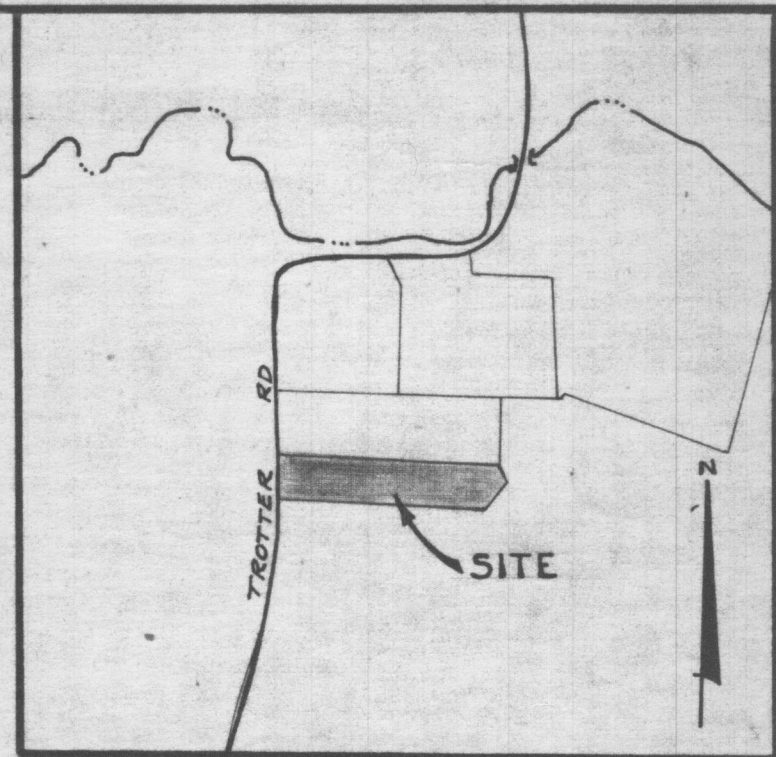
INDICATE NORTH. - NAME ADJOINING ROADWAY AS BASE LINE

DATE	TEST NO.	DEPTH	PRE-WET		TEST - 1" DROP		TIME	REMARKS
			START	STOP	START	STOP		
12/23/76	1D	13	1020	1025	1025	1033	8	EL EVA HOLE NEXT HIGH
	1S	5 1/2	1021	1050	with pie fork			
	2D	13 1/2	1031	1032	1032	1039	3	NEXT HIGH
	2S	5 1/2	1031	1032	1032	1035	3	
	3	13	TOP 4 FT CLAY BUT 9 ROCK BOTTOM DRY					EXTRA LOW
	4	6	ROCK BOTTOM		DRY			EXTRA LOW
	1M	7	1102	1104	1104	1106	2	EA
	5S	5 1/2	1151	1152	1152	1154	2	NEXT HIGH
	5D	12	1154	1156	1156	1209	13	HIGH
	6S	5	1159	1211	1211	1227	16	HIGH
12/23/76	6D	12 1/2	1159	1203	1203	1207	4	USE FOR DW

TYPE OF SOIL

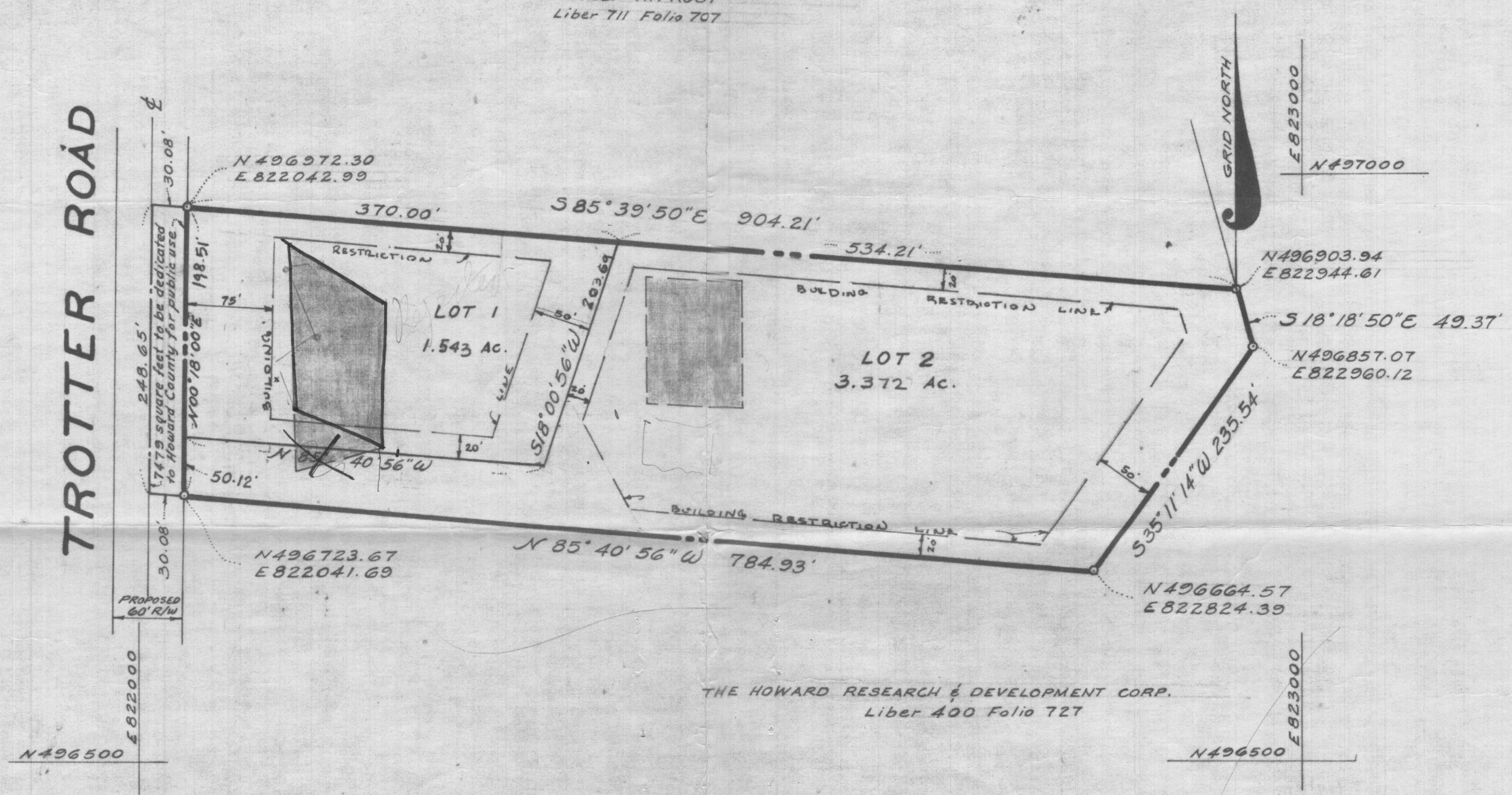
TESTED BY B. Hodge

ALSO PRESENT: MRS TRASER
PAUL & JOHN THOMP



VICINITY MAP
SCALE: 1"=800'

BILLY A. FROST
Liber 711 Folio 707



THE HOWARD RESEARCH & DEVELOPMENT CORP.
Liber 400 Folio 727

RECEIVED

APR 4 1977
DIVISION OF LAND DEVELOPMENT
OF HOWARD COUNTY

NOTE:
1) AREA SHOWN THUS [shaded] DESIGNATES A PRIVATE SEWAGE EASEMENT OF APPROXIMATELY 10,000 SQUARE FEET AS REQUIRED BY MARYLAND STATE HEALTH DEPARTMENT FOR INDIVIDUAL SEWAGE DISPOSAL. IMPROVEMENTS OF ANY NATURE IN THIS AREA ARE RESTRICTED UNTIL PUBLIC SEWAGE IS AVAILABLE. THIS EASEMENT SHALL BECOME NULL AND VOID UPON CONNECTION TO PUBLIC SEWAGE SYSTEM.
2) COORDINATES SHOWN HEREON ARE BASED ON MARYLAND STATE GRID SYSTEM, MAPS, INCORPORATED TRAVERSE FOR COLUMBIA.

TOTAL NUMBER OF LOTS = 2
TOTAL AREA OF ROAD DEDICATION = 7479 SQUARE FEET (0.172 AC.)
TOTAL AREA TO BE RECORDED = 5.081 AC.
TOTAL AREA OF LOTS = 4.915 AC.

APPROVED: FOR PRIVATE WATER AND PRIVATE SEWERAGE SYSTEMS
HOWARD COUNTY HEALTH DEPARTMENT

COUNTY HEALTH OFFICER _____ DATE _____

APPROVED: HOWARD COUNTY OFFICE OF PLANNING AND ZONING

DIRECTOR _____ DATE _____

APPROVED: FOR STORM DRAINAGE SYSTEMS AND PUBLIC ROADS
HOWARD COUNTY DEPARTMENT OF PUBLIC WORKS

DIRE _____

SURVEYOR'S CERTIFICATE

I HEREBY CERTIFY THAT THE FINAL PLAT SHOWN HEREON IS CORRECT; THAT IT IS A SUBDIVISION OF THE LANDS CONVEYED BY JESSIE H. SCOTT, WIDOW, J. WILLIAM SCOTT and ELIZABETH P. SCOTT, HIS WIFE TO CHARLES A. HASLUP, HELEN M. HASLUP, and ELSIE AMENT TABIS BY DEED DATED MAY 22, 1958 AND RECORDED AMONG THE LAND RECORDS OF HOWARD COUNTY IN LIBER 314 FOLIO 190, AND THAT ALL MONUMENTS ARE IN PLACE AS SHOWN IN ACCORDANCE WITH THE ANNOTATED CODE OF MARYLAND AS AMENDED.

PROFESSIONAL LAND SURVEYOR

Walter Park Mar 22, 1977
WALTER PARK date
HUDKINS and ASSOCIATES
SUITE 231 JOSEPH SQUARE
COLUMBIA, MARYLAND 21044

OWNER'S DEDICATION CERTIFICATE

WE, CHARLES A. HASLUP, HELEN M. HASLUP, ELSIE AMENT TABIS, OWNERS OF THE PROPERTY SHOWN AND DESCRIBED HEREON, HEREBY ADOPT THIS PLAN OF SUBDIVISION, AND IN CONSIDERATION OF THE APPROVAL OF THIS FINAL PLAT BY THE OFFICE OF PLANNING AND ZONING, ESTABLISH THE MINIMUM BUILDING RESTRICTION LINES AND GRANT UNTO HOWARD COUNTY, MARYLAND, ITS SUCCESSORS AND ASSIGNS (1) THE RIGHT TO LAY, CONSTRUCT AND MAINTAIN SEWERS, DRAINS, WATER PIPES, AND OTHER MUNICIPAL UTILITIES AND SERVICES, IN AND UNDER ALL ROADS AND STREET RIGHT-OF-WAYS AND THE SPECIFIC EASEMENT AREAS SHOWN HEREON; (2) DEDICATE TO PUBLIC USE THE BEDS OF THE STREETS AND/OR ROADS AND FLOOD PLAIN AND OPEN SPACE WHERE APPLICABLE, AND FOR ONE DOLLAR (\$1.00) CONSIDERATION, HEREBY GRANT THE RIGHT AND OPTION TO HOWARD COUNTY TO ACQUIRE THE FEE SIMPLE TITLE TO THE BEDS OF THE STREETS AND/OR ROADS AND FLOOD PLAINS AND OPEN SPACE WHERE APPLICABLE; (3) THAT NO BUILDING OR SIMILAR STRUCTURE OF ANY KIND SHALL BE ERECTED ON OR OVER THE SAID EASEMENTS AND RIGHTS-OF-WAYS; AND (4) IT IS FURTHER AGREED THAT MAINTENANCE OF ALL WATERWAYS, DRAINAGE EASEMENTS AND/OR FLOOD PLAINS SHOWN HEREON ARE THE RESPONSIBILITY OF THE PROPERTY OWNER, ITS SUCCESSORS AND ASSIGNS. WITNESS OUR HANDS THIS 22 DAY OF MAR 1977.

Charles A. Haslup
HELEN M. HASLUP
Elsie Ament Tabis
ELISIE AMENT TABIS

THE BOARMAN ESTATE

Haslup Prop on
LOTS 1 AND 2
Plan Sheet

5TH ELECTION DISTRICT - HOWARD COUNTY, MARYLAND
SCALE: 1"=100' MARCH 21, 1977