



HOWARD COUNTY MARYLAND - TELEPHONE REPORT OF SSO

COUNTY (CIRCLE ONE) AL AA BA BC CA CE CH CL CO DO FR GA HA HO KE MO PG QA SM SO TA WA WI WO WSSC									
Date and Time of Report:	5/20/24 11:00 AM								
The location of the overflow, including latitude and longitude if reasonably available, Maryland Grid Coordinates or nearest street and intersection, city or town, zip code;	7129 Crabbury Court, Clarksville, MD 21029 Ashleigh Knolls Shared Sewage Disposal Facility, 39°10'8.544"N, 76°56'7.512"W decimal degrees								
The name of the owner, operator and telephone number of the sanitary sewer system or treatment plant. (Be sure to include the treatment plant	Howard County Dept. of Public Works Bureau of Utilities 8250 Old Montgomery Road Columbia, Md 21045								
The name of the receiving water, if applicable including storm drains, side ditches, etc.	Side Ditch								
Is the receiving water designated as shellfish waters or for a public drinking water supply:	<table border="1"> <tr> <td>YES</td> <td>NO</td> <td>YES</td> <td>NO</td> </tr> <tr> <td></td> <td>Drinking Water</td> <td></td> <td>Shellfish</td> </tr> </table>	YES	NO	YES	NO		Drinking Water		Shellfish
YES	NO	YES	NO						
	Drinking Water		Shellfish						
The volume discharged based on actual measurement or as an estimate using best professional judgment;	100 gallons								
A description of the combined sewer system, separate sanitary sewer system or treatment plant component from which the overflow was released, such as manhole, crack in pipe, pumping station wet well or constructed overflow pipe;	Low Pressure Sewer Discharge line on a Shared Septic System								
Whether the overflow is from a combined sewer system, a separate sanitary sewer system, or a treatment plant bypass;	Separate Sanitary Collection System								
A detailed description of visual observations and preliminary assessment of the overflow's actual or potential impact upon waters of the State;	Broken service line								
The cause or suspected cause of the overflow;	Pipe broke at the tank - likley due to setting								
The date and time when the overflow began and stopped or, if not stopped, the date and time the overflow is expected to be stopped;	May 20, 2023 at 10:00 am, crew dispatched immediatley to repair broken line - it will be repaired the same day by 4:00 pm.								
The steps taken or planned to reduce, eliminate, and prevent recurrence of the overflow and a time schedule for completion of the steps;	Replaced service line								
Measures taken or planned to mitigate the adverse impact of the overflow and a time schedule for implementation of the measures;	Discharge was absorbed into the soil, high calcium hydrated lime was spread over the contaminated area								
Whether the public and the local Health Department have been notified, who performed the notification, the media used, and the content of the message.	Health Department notified 5-20-24 at 11:00 am								
Name, title and telephone number of the person reporting the overflow:	Amy Hart, Program Manager, 410-313-2723								
Name of staff receiving report:	<i>Katie Fager</i>								
Name of Staff report was referred to for follow-up:									

Greater Than 10,000 gal. - INDICATE BY CIRCLING DRINKING WATER PROGRAM
Fax: 410-537-3157

- 1. MDE - REGULAR HOURS 310-665-2850 3. HoCo ENV. HEALTH DEPT 313-1773
 AFTER HOURS 1-866-633-4686 FAX 313-2648.
 FAX 410-537-3733 MICHAEL J. DAVIS 313-1785
- 2. DIRECTOR'S OFFICE FAX 410-313-3408



25

MD-32

MD-108

MD-216

MD-32

1

2

3

4

32

5

6

7

CLARKSVILLE

21029

HOWARD COUNTY

HIGHLAND

20759

GREENWOOD FARMS

Schooley Mill Park

Temple Isalah Religious School

St Louis School

Clarksville Middle School


Pointers Elementary School

- 4 FLEETS OF TIME CT E1
- 5 DISTANT BUCLES CT E1
- 6 WHITE PEBBLE PATH E1
- 7 MYSTIC OCEAN LANE E1
- 8 HELMSMAN WAY E1
- 9 FLOATING CLOUDS PATH F1
- 10 PURE SKY PL E1
- 11 COUNTLESS STARS RUN E2
- 12 CLIPPER LN E1

- 1 TOWERING ELM TER F3
- 2 TIPPERARY CT E2
- 3 WESTERN STAR RUN F3

CHARBERRY CT

777



8250 Old Montgomery Road ▪ Columbia, Maryland 21045 ▪ 410-313-4900

Ross Beschner, PE
Acting Bureau Chief
RBeschner@howardcountymd.gov

www.howardcountymd.gov
FAX 410-313-4919
TDD 410-313-4401

May 21, 2024

Water Management Administration
Compliance Program
1800 Washington Blvd.
Baltimore, MD 21230

Re: Shared Septic System Overflow; 7129 Crabbury Court, Clarksville, MD 21029, Ashleigh Knolls Shared Septic System, (39°10'8.544"N) (76°56'7.5122"W), decimal degrees.

Dear Ms. Warburton:

I would like to report the following collection system overflow, which was detected and relieved on Monday, May 20th, 2024.

At approximately 10:00 AM on May 20th, we received notification that the sewer service line serving an individual residence had failed. Upon arriving on the site, an SSO was occurring at the above referenced address. We immediately pumped the septic tank and pump pit to immediately stop the overflow. We repaired the sewer service line and put the septic tank and pump back into service by 4:00 PM.

Based on the amount of flow, and debris in the area we estimate approximately 100 gallons may have overflowed.

Should you have any questions, please feel free to call me at (410) 313-4945

Thank you,

Anthony Rocco
CMOM Project Manager

Cc: Environmental Health

Pre-Treatment Group
Stormwater Management

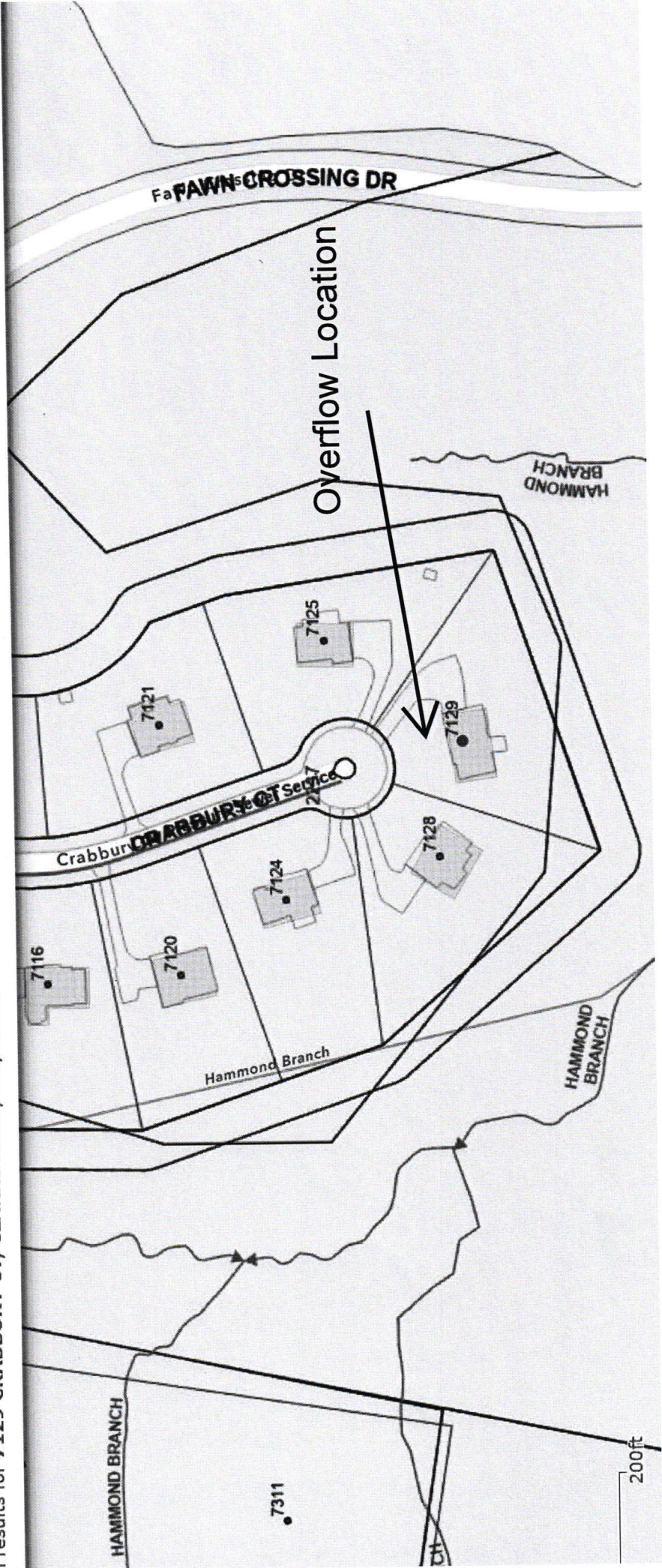
Attachments: ADC Map, GIS Maps,
Contract

Reliable professionals delivering customer-focused water services

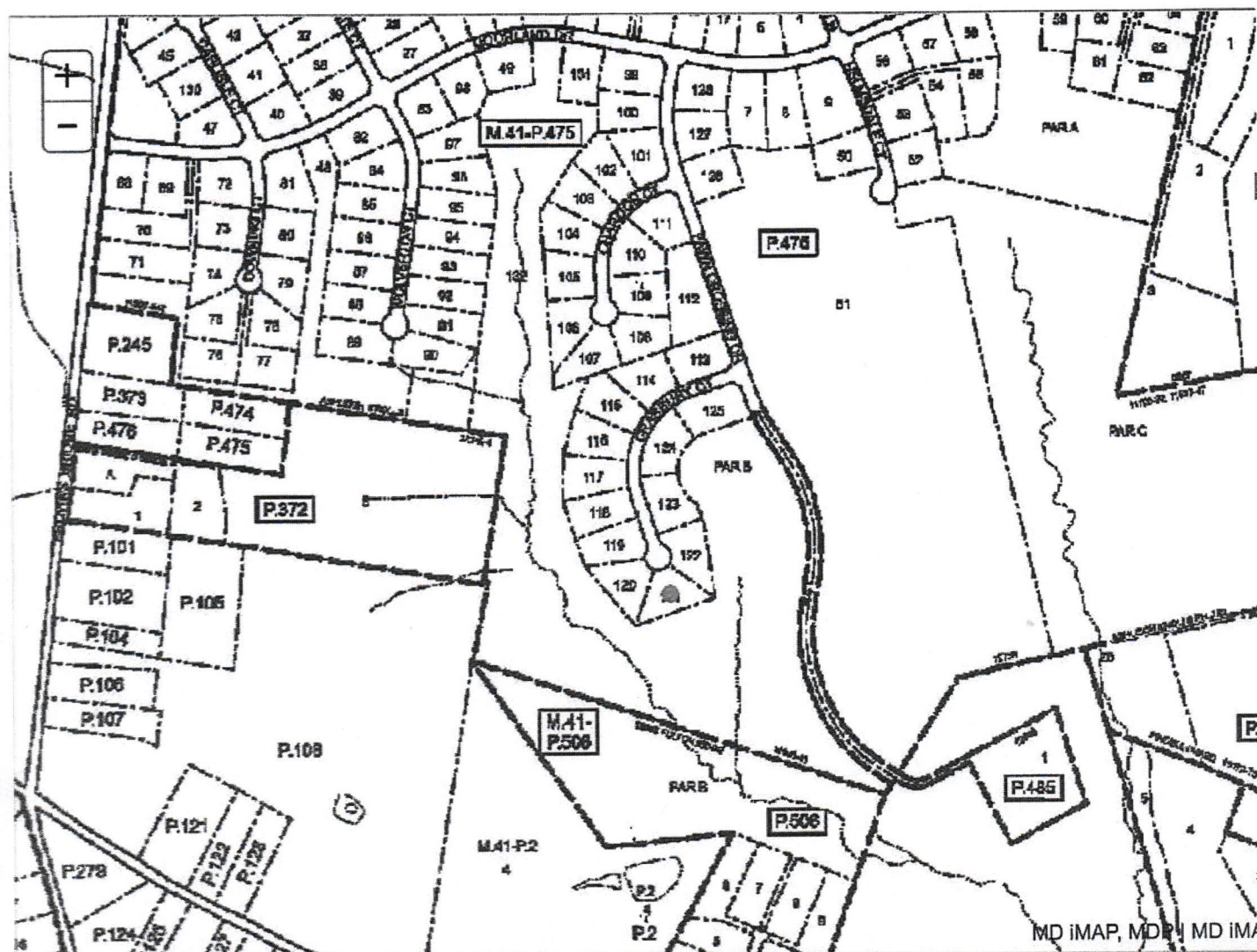


9/9/2024 Ground was dry and no sewage odor near manhole covers. (MB)

Results for 7129 CRABBURY CT, CLARKSVILLE, MD, 21029



Tract: **05** Account Number: **420709**



The information shown on this map has been compiled from deed descriptions and plats and is not a property survey. The map should not be used for legal descriptions. Users noting errors are urged to notify the Maryland Department of Planning Mapping, 301 W. Preston Street, Baltimore MD 21201.

If a plat for a property is needed, contact the local Land Records office where the property is located. Plats are also available online through the Maryland State Archives at www.plats.net (<http://www.plats.net>).

Property maps provided courtesy of the Maryland Department of Planning.

For more information on electronic mapping applications, visit the Maryland Department of Planning web site at <http://planning.maryland.gov/Pages/OurProducts/OurProducts.aspx> (<http://planning.maryland.gov/Pages/OurProducts/OurProducts.aspx>).