

7/30/81
Now please

PERMIT

Approved: 7/20/81
B. L. Hill
P 31515

SEWAGE DISPOSAL SYSTEM

A Repair

MARYLAND STATE DEPARTMENT OF HEALTH

HOWARD COUNTY

01-339630

ELLICOTT CITY

DISTRICT 4th

INDEX

DATE 7/27/81

Mr. Hemman Sirk

IS PERMITTED TO INSTALL ALTER X

ADDRESS 2555 Jennings Chapel Road, Woodbine, Md 21797 PHONE 489-4724

SUBDIVISION ROAD 14702 Triadelphia Rd. LOT

PROPERTY OWNER Mr. Femiano

ADDRESS 14702 Triadelphia Rd., Glenelg, Md 21737

SPECIFICATIONS

SEPTIC TANK CAPACITY GALLONS

DRAIN FIELD DEPTH FEET, BOTTOM AREA SQ. FT.

DEEP TRENCH DEPTH FEET, BOTTOM AREA SQ. FT.

SEEPAGE PITS ABSORBENT SIDE-WALL AREA SQ. FT.

INLET PIPE FT. BELOW ORIGINAL GRADE, MAXIMUM DEPTH FT. BELOW ORIGINAL GRADE

EFFECTIVE DEPTH AT FT. BELOW ORIGINAL GRADE.

LOCATE DISPOSAL AREA FT. FROM LOT LINE AND FT. FROM LOT LINE AS SEEN WHEN
FACING LOT FROM

REPAIR-CALL FOR INSEPTION WHEN GROUND IS OPENED UP SO SANITARIAN CAN RECOMMEND REPAIR

PLANS APPROVED BY Palmer F. Wine DATE July 27, 1981

COVER NO WORK UNTIL INSPECTED AND APPROVED

NEITHER THE HOWARD COUNTY COUNCIL NOR THE HEALTH DEPARTMENT IS RESPONSIBLE FOR THE SUCCESSFUL OPERATION OF ANY SYSTEM.

NOTE: IF TRENCH IS USED CALL FOR INSPECTION BEFORE PLACING GRAVEL IN TRENCH.

NOTE: NO DRY WELL SHALL EXCEED 15 FOOT IN DIAMETER.

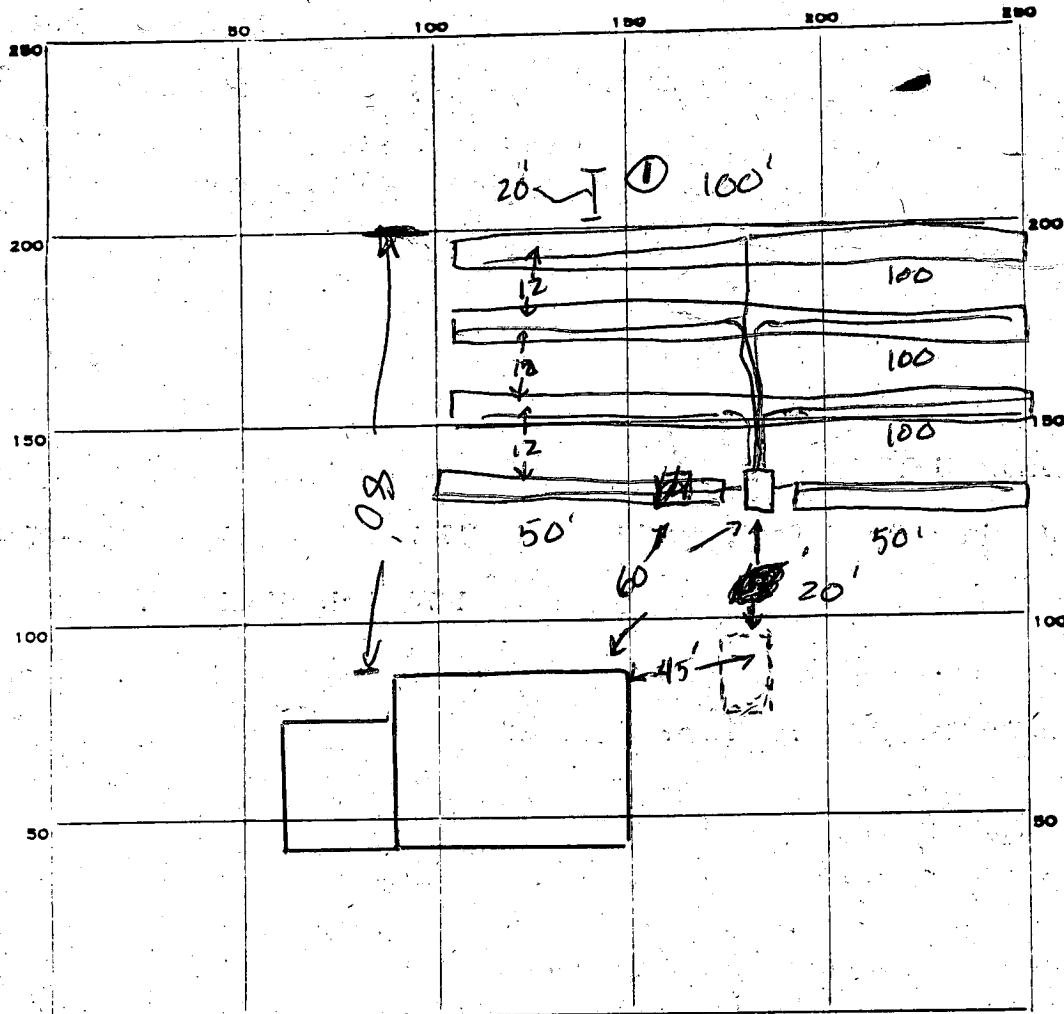
NOTE: ALL PIPE FROM HOUSE TO DISPOSAL AREA MUST BE CAST IRON.

PERMIT VOID AFTER THREE YEARS.

NOTE: INSTALL STAND PIPE ON SEPTIC TANK AND DRY WELL. STAND PIPES MUST BE 6 INCHES IN DIAMETER. CAST IRON, CONCRETE OR TERRA
COTTA ACCEPTED.

*INSTALLER IS RESPONSIBLE FOR OBTAINING FINAL APPROVAL ON THIS PERMIT.

A 31515



①

Chay

3

Very

3 away

w

light

+

dark

Mattias

13

Soil in
bottom
Damp
but no
water

PERMIT CARD

SEPTIC TANK, LEVEL

CLEANOUTS

DISTRIBUTION BOX, LEVEL

TILE FIELD, DEPTH 3 FT. TRENCH WIDTH 3 FT.

GRAVEL DEPTH 1 1/2 IN. TOTAL LENGTH 700 FT.

NUMBER OF TRENCHES 4 TOTAL BOTTOM AREA 1200

SEEPAGE PITS. INSIDE DIAMETER _____ FT. DEPTH BELOW INLET _____ FT.

ABSORBENT AREA _____ SQ. FT.

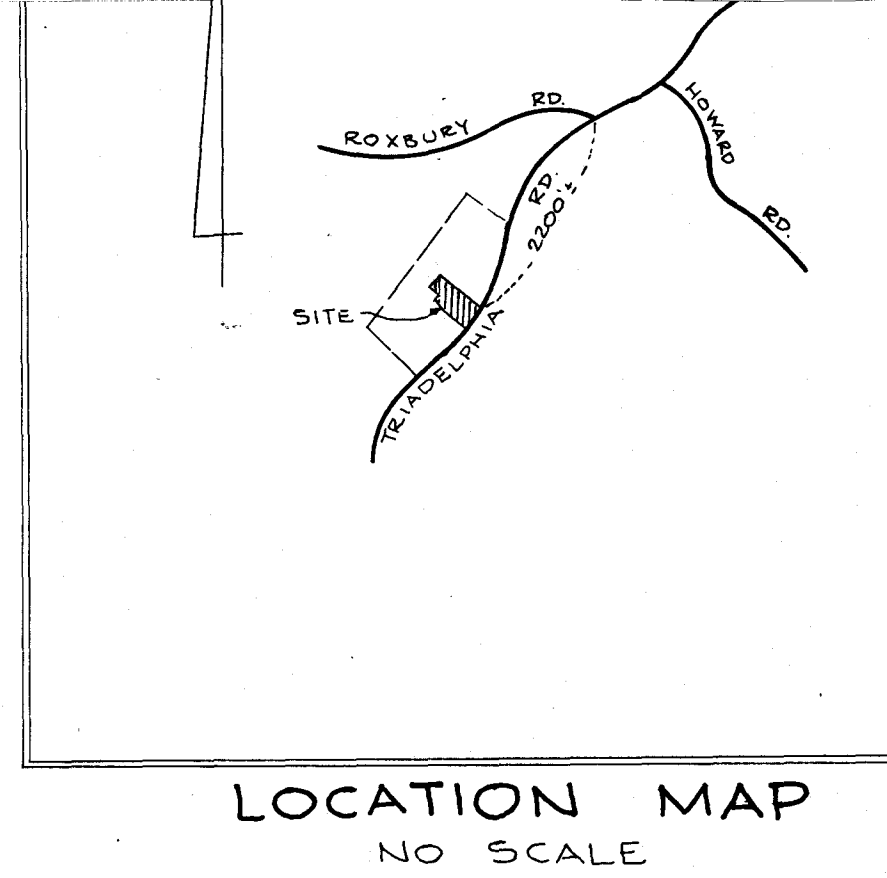
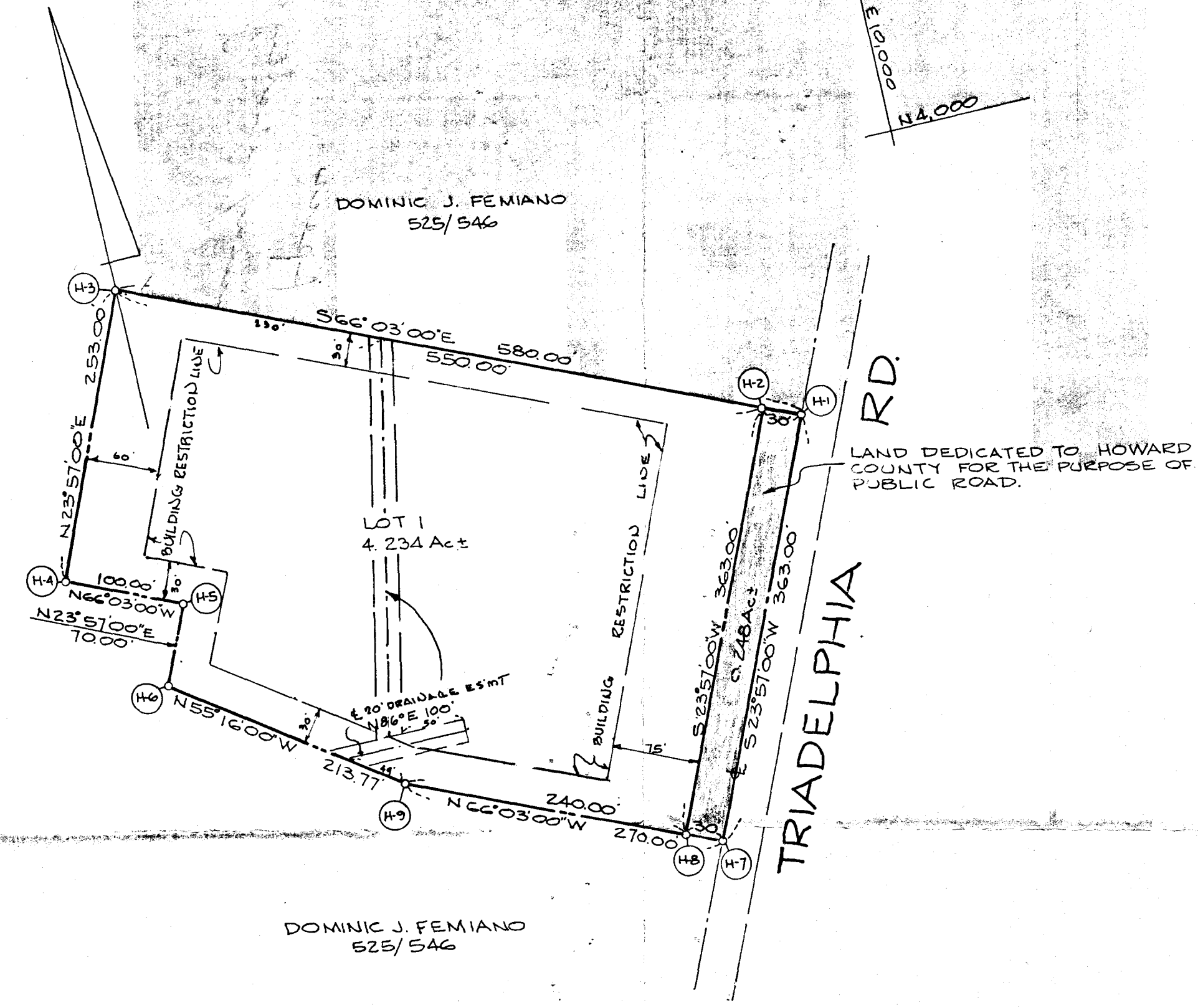
REMARKS

REMARKS 7/30/81 Sub says ~~that~~ DMI OKayed system where it is, in between other lines. System is upon arrival. Skulber punches 4 old chain builders ~~run~~ to new ones, ~~OK~~ OK to cover work but location not approved by ~~the~~ me SK
7/30/81 Talked with F.S., he said system location OK. -SK/
DATE SYSTEM APPROVED 7/30/81 INSPECTOR Stephen G. Kiel

DATE SYSTEM APPROVED

INSPECTOR

E 3,000
N 4,000
DOMINIC J. FEMIANO
525/546



COORDINATES*		
NO.	NORTH	EAST
H-1	3,786.69	9,869.14
H-2	3,798.87	9,841.72
H-3	4,022.14	9,339.00
H-4	3,790.92	9,236.22
H-5	3,750.33	9,327.71
H-6	3,686.36	9,299.22
H-7	3,454.95	9,721.78
H-8	3,467.13	9,694.32
H-9	3,564.56	9,475.00

* ASSUMED.

TAX MAP 21 AND 21

TABULATION	
1. TOTAL AREA OF SUBDIVISION	4.482 Act
2. AREA OF R/W	0.248 Act
3. TOTAL AREA OF LOTS	4.234 Act
4. TOTAL NUMBER OF LOTS	1

NOTE:
1. EXISTING DWELLING AND SHEDS ON THIS LOT.
2. SEE V.P. 78-80.

APPROVED: FOR PRIVATE WATER & PRIVATE SEWERAGE SYSTEMS. HOWARD CO. HEALTH DEPT.
Donna J. Zander 9-6-78
COUNTY HEALTH OFFICER DATE

APPROVED: HOWARD COUNTY OFFICE OF PLANNING & ZONING
Shirley S. Smith 9-6-78
DIRECTOR DATE

SURVEYOR'S CERTIFICATE
I HEREBY CERTIFY THAT THE FINAL PLAT SHOWN HEREON IS CORRECT THAT IT IS A SUBDIVISION OF PART OF LANDS CONVEYED BY ROBERT D. UHAR AND JOAN C. UHAR, HIS WIFE, UNTO DOMINIC J. FEMIANO, AND ELLEN F. FEMIANO, HIS WIFE BY A DEED DATED DEC. 22 1958 AND RECORDED AMONG THE LAND RECORDS OF HOWARD COUNTY IN LIBER 325 FOLIO 546 AND THAT ALL MONUMENTS ARE IN PLACE AS SHOWN IN ACCORDANCE WITH THE ANNOTATED CODE OF MARYLAND AS AMENDED.

OWNER'S CERTIFICATE
(1) WE, DOMINIC J. FEMIANO & ELLEN F. FEMIANO, OWNERS OF THE LAND SHOWN AND DESCRIBED HEREON HEREBY ADOPT THIS PLAN OF SUBDIVISION, AND IN CONSIDERATION OF THE APPROVAL OF THIS FINAL PLAT BY THE OFFICE OF PLANNING & ZONING, ESTABLISH THE MINIMUM BUILDING RESTRICTION LINES & GRANT UNTO HOWARD CO., MD. ITS SUCCESSORS & ASSIGNS, (1) THE RIGHT TO LAY AND CONSTRUCT & MAINTAIN SEWERS, DRAINS, WATER PIPES & OTHER MUNICIPAL UTILITIES & SERVICES, IN & UNDER ALL ROADS & STREET RIGHT OF WAYS & THE SPECIFIC EASEMENT ARE AS SHOWN HEREON; (2) DEDICATE TO PUBLIC USE THE BEDS OF THE STREETS &/OR ROADS & FLOOD PLAINS & OPEN SPACE WHERE APPLICABLE, & FOR ONE DOLLAR (\$1.00) CONSIDERATION HEREBY GRANT THE RIGHT & OPTION TO HOWARD COUNTY TO ACQUIRE THE FEE SIMPLE TITLE TO THE BEDS OF THE STREETS & OR ROADS AND FLOOD PLAINS & OPEN SPACE WHERE APPLICABLE; (3) THAT THE STRUCTURE OF ANY KIND SHALL BE

RECORDED AS PLAT # 1100
9-29-78 AMONG THE RECORDS OF HOWARD COUNTY, MARYLAND

FEMIANO ESTATI
LOT 1
SECTION 1 AREA 2

APPLICATION

A 28525

P _____

SEWAGE DISPOSAL TESTING

STATE OF MARYLAND - DEPARTMENT OF HEALTH AND MENTAL HYGIENE

DISTRICT 4thDATE 7/21/78HOWARD COUNTY HEALTH DEPARTMENT
ENVIRONMENTAL HEALTH SERVICESP. O. BOX 476, ELLICOTT CITY, MARYLAND 21043
TELEPHONE: 465-5000, EXT. 356TO: THE COUNTY HEALTH OFFICER
ELLICOTT CITY, MARYLAND

I, HEREBY, APPLY FOR THE NECESSARY TEST IN ORDER TO CONSTRUCT (OR RECONSTRUCT) A SEWAGE DISPOSAL SYSTEM.

PROPERTY OWNER DOMINIC J FEMIANOADDRESS 14702 TRIADAPHA RD PHONE 489-4477

PROPERTY LOCATION:

SUBDIVISION _____ LOT NO. _____

ROAD AND DESCRIPTION same as aboveSIZE OF LOT 4 1/2 acres TYPE BLDG. Existing house
NUMBER OF BEDROOMS 4

IF NOT SINGLE RESIDENCE DESCRIBE _____

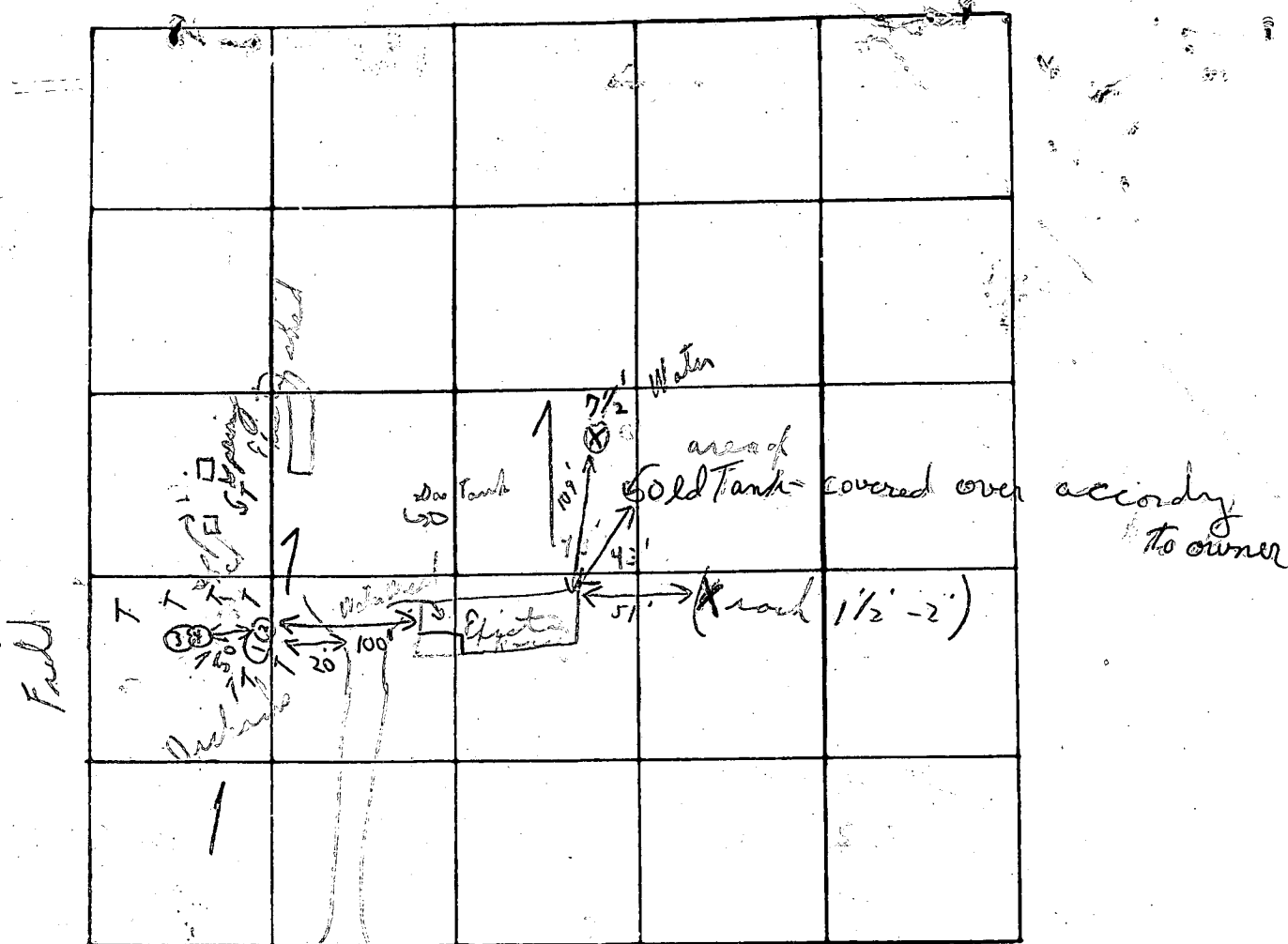
THE SYSTEM INSTALLED UNDER THIS APPLICATION IS ACCEPTABLE ONLY UNTIL PUBLIC FACILITIES BECOME AVAILABLE.

SIGNATURE OF APPLICANT Dominic J FemianoAPPROVED BY _____ FOR _____ DATE _____
(KIND OF SYSTEM)REJECTED BY _____ FOR _____ DATE _____
(KIND OF SYSTEM)

HOLD PENDING FURTHER TESTS _____ DATE _____

REASONS FOR REJECTION OR HOLDING No plat with test sheet

THIS IS NOT A PERMIT



INDICATE NORTH. - NAME ADJOINING ROADWAY AS BASE LINE

Triadelphia Rd

Payton

Soil Profile

Below
clay

in
area

Heated
loam

DATE	TEST NO.	DEPTH	PRE-WET		TEST - 1" DROP		TIME
			START	STOP	START	STOP	
2/3/78	1	3'	10:17	10:21	10:21	10:30	9m
	2	11 1/2'	10:13	10:16	10:16	10:26	10m
	3	10' in line	to 14.7)				
	4	12 1/2'	10:13	10:16			

REMARKS

2 holes per D.W.M. Fifty house

TYPE OF SOIL

{ No overflow system seen at time of tests }

TESTED BY

C. B. A.

ALSO PRESENT

H. Dick

FIELD LOCATED PERC HOLES
LOT 1 FEMIANO ESTATES
SECT. 1 AREA 2
4TH ELECTION DISTRICT
HOWARD COUNTY, MD.
8/7/78 SCALE: 1" = 100'

F-79-07